

AFTER RECORDING RETURN TO:
PORTLAND DEVELOPMENT COMMISSION
1900 SW 4th Ave., #100
PORTLAND, OR 97201
ATTN: CARLA WHITE

OFFICE OF
AUDITOR OF THE CITY OF PORTLAND

Room 140 City Hall
1221 SW 4th Avenue
Portland, Oregon 97204

COPY CERTIFICATE

STATE OF OREGON }
COUNTY OF MULTNOMAH }
CITY OF PORTLAND } ss

I, **BARBARA CLARK**, Auditor of the City of Portland, do hereby certify that I have compared the following copy of Ordinance No. 172353 passed by the Portland City Council on June 10, 1998, adopting the 4th Amendment to the Central Eastside Urban Renewal Plan to establish a maximum amount of indebtedness, with the original thereof and that the same is a full, true and correct copy of such original Ordinance and of the whole thereof as the same appears on file and of record in my office and in my care and custody.

IN WITNESS WHEREOF, I have hereunto set my hand and seal of the City of Portland affixed this 17th day of August, 1998.

BARBARA CLARK
Auditor of the City of Portland

By *Britta Olson*
Deputy



Recorded in the County of Multnomah, Oregon
C. Swick, Deputy Clerk

980.00

98211525 11:54am 11/19/98

003 40027839 04 03
B27 196 0.00 980.00 0.00 0.00

196

~~754~~

Agenda No. = 805

ORDINANCE NO. 172353

Title

Adopt the 4th Amendment to the Central Eastside Urban Renewal Plan to Establish a Maximum Amount of Indebtedness. (Ordinance)

INTRODUCED BY	DATE FILED: MAY 29 1998
Mayor Vera Katz	Barbara Clark Auditor of the City of Portland
NOTED BY COMMISSIONER	
Affairs	By: <u>Ray Kershner</u> Deputy
Finance and Administration <i>WV</i>	
Safety	For Meeting of: _____
Utilities	
Works	ACTION TAKEN:
BUREAU APPROVAL	JUN 03 1998
Bureau: PDC	PASSED TO SECOND READING JUN 10 1998 9:30 A.M.
Prepared by Christopher Scherer Date May 28, 1998	
Budget Impact Review: ___ Completed ___X Not Required	
Bureau Head: Felicia L. Trader, Executive Director <i>Felicia Trader</i>	

AGENDA		FOUR-FIFTHS AGENDA	COMMISSIONERS VOTED AS FOLLOWS:		
			YEAS	NAYS	
Consent	Regular <input checked="" type="checkbox"/>	Francesconi	Francesconi	✓	
NOTED BY		Hales	Hales	✓	
City Attorney		Kafoury	Kafoury	_____	
City Auditor		Sten	Sten	✓	
City Engineer		Katz	Katz	✓	

ORDINANCE No. 172353

Adopt the 4th Amendment to the Central Eastside Urban Renewal Plan to Establish a Maximum Amount of Indebtedness. (Ordinance)

The City of Portland ordains:

Section 1. The Council finds:

1. The City Council of the City of Portland (the "Council") adopted the Central Eastside Urban Renewal Plan (the "Plan.") by Ordinance No. 158940, dated August 27, 1986.
2. The Council wishes to further amend the Plan in accordance with the provisions of Chapter 457 of Oregon Revised Statutes (1997 Edition) to establish a maximum amount of indebtedness (the "Amendment").
3. The Council finds and determines, based upon the information contained in the reports accompanying the Plan, that:
 - (a) A finding of blight was made in the original ordinance adopting the Plan, Ordinance No. 158940, dated August 27, 1986. This Amendment does not affect any change in the boundaries of the original Plan Area, and Council finds that, since the original Plan has not been completed, the finding of the existence of blight continues to be accurate. Therefore, Council finds that the Central Eastside Urban Renewal Area is blighted.
 - (b) The original Plan and its subsequent amendments were adopted based upon a finding that the existence of blight in the Area, and that the goals of the Plan were necessary to eliminate said blight, and by doing so, to protect the health, safety, or welfare of the public. Council finds that since the Plan is incomplete and the public health, safety or welfare are still threatened by the existence of blight and its effects on public health, safety, or welfare, that the Plan continues to be necessary to protect such public health, safety, or welfare.
 - (c) The original Plan and its subsequent amendments were adopted after review and recommendation by the Planning Commission, and upon a finding by Council that the Plan conformed to the City of Portland Comprehensive Plan and economic development plan, and that it provided an outline for accomplishing the urban renewal projects that the plan proposes. This Amendment does not alter any of the activities contemplated under the original Plan or its other amendments, and it has also been reviewed by the Planning Commission which recommended adoption. Accordingly, Council finds that the Plan continues to conform to the City of Portland Comprehensive Plan and economic development plan, and provide an outline for accomplishing urban renewal projects proposed in the Plan.

- (d) Nothing in this Amendment changes the activities proposed in the original Plan or its subsequent amendments. Accordingly, Council finds that the Plan continues to make provisions to house displaced persons within their financial means in accordance with ORS 281.045 to 281.105 and, except in the relocation of elderly or disabled individuals, without displacing on priority lists persons already waiting for existing federally subsidized housing.
- (e) Adoption of the original Plan and its subsequent amendments was based upon a finding that the acquisition of real property as provided for in the Plan was necessary to achieve the objectives of the Plan. This Amendment does not change any of the properties to be acquired or the criteria for acquisition. Accordingly, Council finds that acquisition of real property as provided in the Plan and its subsequent amendments is necessary to achieve the objectives of the Plan.
- (f) Adoption of the original Plan and its subsequent amendments was based upon a finding that the substance of the Plan, and its adoption and carrying out, are economically sound and feasible. The purpose of this Amendment is to quantify the costs of carrying out the Plan. This Amendment does not affect the scope or potential financial impacts or benefits of activities authorized under the Plan. Council finds that the amount of maximum amount of indebtedness calculated for completion of the Plan is derived from activities which continue to be economically sound and feasible.
- (g) The municipality shall assume and complete any activities prescribed it by the Plan.

Section 2. The Council finds:

1. The Portland Development Commission, the Urban Renewal Agency of the City of Portland ("Commission") has forwarded the Amendment and the accompanying report to the City of Portland Planning Commission for recommendations, and the Planning Commission, on May 12, 1998, recommended adoption of the Amendment.
2. The Commission has consulted and conferred with the governing bodies of the taxing districts that levy taxes within the Area, and no written recommendations have been received from such governing bodies.
3. The Commission has undertaken a review of the records relating to the scope and cost of projects in the Plan and the schedule for their completion as of December 5, 1996. A full description of the review is included in the Report on this Amendment, accepted by the Portland Development Commission on May 20, 1998, which description is hereby incorporated into this Ordinance as additional findings.
4. The description of the review of the scope and costs of projects constitutes a good faith estimate of the scope and costs of projects anticipated as of December 5, 1996.
5. The Commission met with the Board of Commissioners of Multnomah County on May 14, 1998 to review the proposed maximum amount of indebtedness for the Plan.

6. On June 17, 1998 the Council held a public hearing regarding the adoption of the Amendment.
7. The Council has considered the material presented by the Commission, all information presented and all matters discussed at the meetings described above, the recommendations of the Planning Commission and the action of affected municipalities, if any, and finds that based upon a good faith estimate of the scope and costs of projects, including but not limited to increases in costs due to reasonably anticipated inflation in the Plan and the schedule for their completion as the completion dates were anticipated as of December 5, 1996, the maximum amount of indebtedness that may be issued or incurred under the Plan is \$66,274,000.00

NOW, THEREFORE, The Council Directs:

- a. The 4th Amendment to the Central Eastside Urban Renewal Plan having been duly reviewed and considered by Council, attached hereto as Exhibit A, and incorporated herein by this reference, is hereby adopted.
- b. The Portland Development Commission shall file in the Deed of Records of the County of Multnomah a copy of this Ordinance and all exhibits upon adoption by the Council.
- c. The City Auditor shall forward forthwith to the Portland Development Commission and to the Portland City Planning Commission certified copies of this Ordinance upon adoption by the Council.
- d. The City Auditor, in accordance with ORS 457, shall publish notice of the adoption of this Ordinance approving the 4th Amendment in the newspaper having the greatest circulation in the City of Portland within four days following adoption of this Ordinance.

Passed by the Council.

JUN 10 1998

BARBARA CLARK
Auditor of the City of Portland

Bette Olson
Deputy

Mayor Katz
PDC: Christopher Scherer/Felicia Trader
June 17, 1998

**FOURTH AMENDMENT TO
CENTRAL EASTSIDE URBAN RENEWAL PLAN
TO ESTABLISH A MAXIMUM AMOUNT OF INDEBTEDNESS**

The Central Eastside Urban Renewal Plan is amended as follows:

Add the following at the end of Section 702, Self-Liquidation of Costs of Project (Tax Increment):

The maximum indebtedness, as defined in ORS 457.010(9), that may be issued or incurred under the Plan is \$66,274,000.

**REPORT ON FOURTH AMENDMENT TO
CENTRAL EASTSIDE URBAN RENEWAL PLAN
TO ESTABLISH A MAXIMUM AMOUNT OF INDEBTEDNESS**

INTRODUCTION

This is the Urban Renewal Report accompanying the Fourth Amendment (the "Amendment") of the Central Eastside Urban Renewal Plan (the "Plan"), establishing a maximum amount of indebtedness, as explained below.

BACKGROUND

The Constitutional amendments resulting from passage of Measure 50 were implemented in the 1997 Oregon Legislature in Senate Bill (SB) 1215. The effect of the new tax rates and assessed values called for in Measure 50 could have drastically reduced urban renewal revenues and stopped or delayed the completion of urban renewal plans.

However, Measure 50 and SB 1215 specifically allow for the timely completion of urban renewal plans that were in existence prior to new law. These existing urban renewal plans are allowed to generate almost the same amount of revenue that they would have prior to new law. The Legislature acknowledged that many private sector and public sector commitments were made based on anticipating the completion of urban renewal plans, and that these commitments should be honored.

In return for this "grandfathering" of existing urban renewal plans, the Legislature required that "existing urban renewal plans" be limited in cost, based on the state of the urban renewal plan in December, 1996. In other words, existing plans, and only existing plans, are entitled to the special grandfathering provisions of Measure 50. The means of establishing this limit to the cost of a plan is amending the plan to include a "maximum amount of indebtedness" that may be issued or incurred under the plan.

"Maximum indebtedness" is defined by statute to mean the amount of the principal of indebtedness included in a plan pursuant to ORS 457.190 (this section contains the requirement for a maximum amount of indebtedness) and does not include indebtedness incurred to refund or refinance existing indebtedness.

ORS 457.190 also states:

The maximum amount of indebtedness that may be issued or incurred under the plan, as determined for purposes of meeting the requirements of this paragraph, shall be based upon good faith estimates of the scope and costs of projects, including but not limited to increases in costs due to reasonably anticipated inflation, in the existing urban renewal plan and the schedule for their completion as completion dates were anticipated as of December 5, 1996. The maximum amount of indebtedness shall be specified in dollars and cents.

This report on the Amendment contains many sections that are required under ORS 457.085 but which do not apply to the Amendment. In all cases where a section is not applicable, the reason is that the Amendment to the plan does not change the substance of the Plan but rather quantifies costs of projects already contained in or authorized by the Plan.

(A) A DESCRIPTION OF PHYSICAL, SOCIAL AND ECONOMIC CONDITIONS IN THE URBAN RENEWAL AREAS OF THE PLAN AND THE EXPECTED IMPACT, INCLUDING THE FISCAL IMPACT, OF THE PLAN IN LIGHT OF ADDED SERVICES OR INCREASED POPULATION

The Amendment is of a technical nature and this section does not apply.

(B) REASONS FOR SELECTION OF EACH URBAN RENEWAL AREA IN THE PLAN

The Amendment is of a technical nature and this section does not apply.

(C) THE RELATIONSHIP BETWEEN EACH PROJECT TO BE UNDERTAKEN UNDER THE PLAN AND THE EXISTING CONDITIONS IN THE URBAN RENEWAL AREA

The Amendment is of a technical nature and this section does not apply.

(D) THE ESTIMATED TOTAL COST OF EACH PROJECT AND THE SOURCES OF MONEYS TO PAY SUCH COSTS

Estimated project costs are provided in Exhibit A, "Findings", attached hereto and incorporated herein by reference.

(E) THE ANTICIPATED COMPLETION DATE FOR EACH PROJECT

Estimated completion dates are provided in Exhibit A, "Findings", attached hereto and incorporated herein by reference.

(F) THE ESTIMATED AMOUNT OF MONEY REQUIRED IN EACH URBAN RENEWAL AREA UNDER ORS 457.420 TO 457.460 AND THE ANTICIPATED YEAR IN WHICH INDEBTEDNESS WILL BE RETIRED OR OTHERWISE PROVIDED FOR UNDER ORS 457.420 TO 457.460

The Amendment is of a technical nature and this section does not apply.

(G) A FINANCIAL ANALYSIS OF THE PLAN WITH SUFFICIENT INFORMATION TO DETERMINE FEASIBILITY

The Amendment is of a technical nature and this section does not apply.

(H) A FISCAL IMPACT STATEMENT THAT ESTIMATES THE IMPACT OF THE TAX INCREMENT FINANCING, BOTH UNTIL AND AFTER THE INDEBTEDNESS IS REPAYED, UPON ALL ENTITIES LEVYING TAXES UPON PROPERTY IN THE URBAN RENEWAL AREA

The Amendment is of a technical nature and this section does not apply.

(I) A RELOCATION REPORT WHICH SHALL INCLUDE (A) AN ANALYSIS OF EXISTING RESIDENTS OR BUSINESSES REQUIRED TO RELOCATE PERMANENTLY OR TEMPORARILY AS A RESULT OF AGENCY ACTIONS UNDER ORS 457.170; (B) A DESCRIPTION OF THE METHODS TO BE USED FOR THE TEMPORARY OR PERMANENT RELOCATION OF PERSONS LIVING IN, AND BUSINESSES SITUATED IN, THE URBAN RENEWAL AREA IN ACCORDANCE WITH ORS 281.045 TO 281.105; AND (C) AN ENUMERATION, BY COST RANGE, OF THE EXISTING HOUSING UNITS IN THE URBAN RENEWAL AREAS OF THE PLAN TO BE DESTROYED OR ALTERED AND NEW UNITS TO BE ADDED.

The Amendment is of a technical nature and this section does not apply.



CITY OF

PORTLAND, OREGON

172353

Planning Commission
Telephone No. 823-7708 TDD 823-6868 FAX 823-7800
c/o Bureau of Planning, Rm. 1002, 1120 S.W. Fifth Ave. 97204

May 19, 1998

Honorable Vera Katz, and Members of the Portland City Council
Portland City Hall
1221 S.W. 4th Avenue
Portland, Oregon 97204-1966

Dear Mayor Katz and Members of the Council:

The Portland Planning Commission has completed our review of maximum indebtedness limits for each of Portland's existing urban renewal districts. On May 12, 1998, the Planning Commission held a public hearing on the proposed indebtedness limits. Notice of this hearing was provided and those interested were invited to testify. We strongly urge the adoption of these renewal district indebtedness limits by the Portland City Council.

These indebtedness limits are necessitated by provisions of 1997's Measure 50 as implemented in the 1997 Oregon Legislature in Senate Bill 1215 (SB1215). Measure 50 and SB1215 specifically allow for the timely completion of existing urban renewal plans. Many private sector and public sector commitments have been made anticipating the completion of existing urban renewal plans. These commitments should be honored. The legislature required that 'existing urban renewal plans' be limited in cost. These cost limits are to be based on the content of the existing urban renewal plan.

The City of Portland has five active urban renewal plans. These are the *Airport Way, Central Eastside, Downtown Waterfront, Oregon Convention Center, and South Park Blocks Urban Renewal Plans.*

The maximum indebtedness figure defines the financial scope of 'existing plans'. It is based on good faith estimates of the costs of the programs and projects called for or authorized by the adopted urban renewal plans as of December 6, 1996. It includes a factor for future inflation.


The recommended maximum amount of indebtedness for each existing urban renewal plan is summarized in the following table.

PLAN	MAXIMUM AMOUNT OF INDEBTEDNESS
Airport Way	\$ 72,639,000
Central Eastside	\$ 66,274,000
Downtown Waterfront	\$165,000,000
Oregon Convention Center	\$167,511,000
South Park Blocks	\$143,619,000

Recommendation

The Portland Planning Commission recommends the City Council approve the indebtedness limits for the five existing urban renewal districts (listed above) and incorporate these limits into the applicable urban renewal plans.

Sincerely,



Steve Abel, President,
Portland Planning Commission

SA/MSH/msh

cc: David C. Knowles, Planning Director
Michael S. Harrison, AICP, Chief Planner

PORTLAND DEVELOPMENT COMMISSION
Portland, Oregon

RESOLUTION NO. 5120

RESOLUTION APPROVING THE 4TH AMENDMENT TO
THE CENTRAL EASTSIDE URBAN RENEWAL PLAN

WHEREAS, the Portland Development Commission is undertaking the Central Eastside Urban Renewal Project, herein after referred to as the "Project", pursuant to an urban renewal plan adopted on August 27, 1986 by the City Council, by Ordinance No. 158940 (the "Plan"), as subsequently amended; and

WHEREAS ORS 457.190(3)(c)(A) requires that the Plan be changed by substantial amendment no later than July 1, 1998, to include a maximum amount of indebtedness that may be issued or incurred under the Plan, determined by good faith estimates of the scope and cost of projects, including but not limited to increases in costs due to reasonably anticipated inflation, in the existing urban renewal plan, considering the projects and their anticipated completion dates as anticipated as of December 5, 1996, such maximum indebtedness amount to be specified in dollars and cents; and

WHEREAS the staff has undertaken a review of the Plan and supporting documents, as well as interviews and fact finding with members of the community in order to determine the scope of projects contemplated under the Plan as of December 5, 1996, and has made its best estimates of reasonable costs for completion as the projects were anticipated to be completed; and

WHEREAS the Commission has reviewed these estimates and the information contained in the plan amendment report accompanying this Resolution, and the Commission finds the estimates to be reasonable and to have been made in good faith; now, therefore, be it

RESOLVED that a recommendation be made to City Council to adopt an ordinance declaring that Section 701 of the Plan shall be amended, by the addition of a new paragraph: "The maximum indebtedness incurred in completing this Plan shall be \$66,274,000.00".

ADOPTEDBY by the Commission May 20, 1998.

Carl B. Talton

Carl B. Talton, Chairman

Martin Brantley

Martin Brantley, Acting Secretary

CENTRAL EASTSIDE FINDINGS

Findings for projects within the Central Eastside Urban Renewal Plan (the "Plan") are grouped below according to the following categories: transportation and infrastructure, land acquisition and redevelopment, park development, housing and building rehabilitation. These findings are organized by project category. The projects are first described in scope, schedule and estimated cost (including inflation), then followed by a section which lists how the projects in this category relate to the goals and objectives of the Plan and related documents. A section then follows which specifies the section(s) of the Plan which give specific authorization for the projects within the category. Finally, the conclusion states how each project implements the Plan and is therefore appropriate for including as a component of the maximum amount of indebtedness to be issued under the Plan.

I. TRANSPORTATION AND INFRASTRUCTURE

A. Project Descriptions and Cost Estimates

1. MLK/Grand Improvements

This project consists of improvements to the streetscape of Grand Avenue, MLK Blvd. and E. Burnside. Improvements include new and replacement street trees, cast iron ornamental lighting on MLK and curb extensions on Grand Avenue.

The estimated project cost is \$3,335,390 between 1997/98 and 2006/07.

2. Water Avenue LID

This project pays the Development Commission portion of street improvements to Water Avenue *from its current terminus by OMSI to SE Caruthers/SE Grand Avenue.*

The estimated project cost is \$1,000,000 between 1997/98 and 2006/07.

3. CES Transportation and Infrastructure

This project will provide area-wide street improvements as outlined in the CES Transportation Plan.

The estimated project cost is \$7,982,689 between 2000/01 and 2006/07.

B. Relationship to Goals and Objectives

1. Central Eastside Urban Renewal Plan

These projects conform to the following Goals and Objectives of the Central Eastside Urban Renewal Plan:

Goal III. Central Eastside Revitalization Program

EXHIBIT "A"

REPORT ON FOURTH AMENDMENT CENTRAL EASTSIDE URBAN RENEWAL PLAN

B7. Improve the transportation system and parking resources to meet the CEID's business needs and redevelopment objectives while respecting the traffic concerns of adjacent neighborhoods.

2. Central City Plan

The Central Eastside Urban Renewal Plan was prepared in conformity with the Central City Plan of the City of Portland, adopted March 24, 1988. The policies which are relevant to these projects include:

Policy 4 - Transportation.

4C. Support transportation facility improvements that improve the flow of traffic to, within and through the Central City.

Policy 20 - Central Eastside

20E. Develop Union [MLK] and Grand Avenues as the principal north-south connection and commercial spine in the district for transit and pedestrians.

Action Proposal CE1: Buffer the residential neighborhoods east of 12th Avenue from auto and truck traffic.

Action Proposal CE5: Improve district pedestrian ways on Clay, Ankeny, Morrison, Main, Stephens, Caruthers, Division, Grand, 12th and 3rd.

Action Proposal CE8: Construct Central Eastside District gateways at locations shown on the district map.

Action Proposal CE9: Construct boulevards on 12th, Grand, Powell and Burnside Streets.

Action Proposal CE10: Construct vehicle and pedestrian improvements at the intersection of SE 12th/Sandy/Burnside and SE 11th/12th/Clinton.

3. Prosperous Portland, January, 1994

Relevant sections include:

Policy 13 - Target Infrastructure Development.

The City of Portland will invest in infrastructure that fosters physical development to increase the City's economic and tax base in targeted geographic areas [Central City listed as a target geographic area].

Central City Sub-districts: Central Eastside

Strategy B: The City will continue to assemble large sites or provide infrastructure for the expansion of area businesses.

Action Item 1, Strategy 1: The City will construct the extension of SE Water Avenue to the Southern Triangle Area with participation of Oregon Museum of Science and Industry, Portland Community College and Portland General Corp. [still correct?]

4. Central City 2000 Strategy:

Relevant sections include:

Central Eastside District

Extend SE Water Avenue from OMSI to SW Caruthers/SW Grand Avenue. Provides access to development area south of KPTV.

Construct pedestrian and lighting improvements on MLK Boulevard and Grand Avenue.

Includes design and construction of pedestrian area lighting, tree planting and sidewalk improvements on 20 major pedestrian streets in the Central Eastside.

EXHIBIT "A"
REPORT ON FOURTH AMENDMENT CENTRAL EASTSIDE URBAN RENEWAL PLAN

Construct pedestrian connections between Central Eastside and the Eastbank Esplanade.
Construct pedestrian and bike improvements to SE Main and SE Clay.
Install traffic signals on SE Main at the intersections of MLK and Grand.

C. Authorization for Projects

These projects are authorized by the following sections of the Central Eastside Urban Renewal Plan:

Section 600 - URBAN RENEWAL ACTIVITIES,

A. Public Improvements

Section 601 - Project and Improvement Activities

1. Intent. Public facilities and utilities may be planned, designed or constructed within the Renewal Area. These improvements may include storm and sanitary sewer improvements, street lighting installation, landscaping, street improvements, parking facilities, parks, open space development and public restrooms or other improvements deemed appropriate for the achievement of the Plan goals and objectives.
2. Anticipated Improvements. Public improvements may include the construction, reconstruction, repair or replacement of sidewalks, streets, pedestrian amenities and public infrastructure including, but not limited to:
 - a) New curbs and gutters, including curb extensions;
 - b) Construction and reconstruction of streets;
 - c) Storm water, sanitary sewer and other public or private utilities
 - d) New sidewalks or other pedestrian improvements and streets;
 - e) Trees, shrubs, flowering plants, ground covers, and other plant materials including irrigation systems, soil preparation and/or containers to support same;
 - f) Street lights and traffic control devices, tables, benches and other street furniture, drinking fountains;
 - g) Special graphics and signage for directional, informational purposes;
 - h) Sidewalk awnings, canopies and other weather-sheltering structures for the protection of pedestrians;
 - i) On and off-street parking facilities.

D. Conclusions

1. MLK/Grand Improvements

This streetscape project including street trees, ornamental lights and curb extensions will result in MLK, Grand and E. Burnside being more attractive for area businesses, pedestrians and traffic on these main boulevards. Besides supporting Goal III. of the Central Eastside Urban Renewal Plan to improve transportation resources in the area, this project is consistent with the Central City Plan policy for the Central Eastside to carry out improvements to make MLK and Grand Avenues the principal north/south corridor for transit and pedestrians in the area.

The Central City 2000 Strategy specifies pedestrian and lighting improvements on MLK and Grand as a project which would enhance this corridor which is vital for job creation and business attraction. The project would continue the streetscape plan of the Convention Center area, helping tie together the eastside. Improvements on Grand Avenue would be designed to enhance the historic status of the area.

2. Water Avenue LID

This project is the Development Commission portion of the Local Improvement District for Water Avenue improvements. This important street provides a connection from the freeway to a north/south corridor in the district. It serves the OMSI area, developable land adjacent to OMSI and industrial land south of Caruthers. It will also constitute an important connection to the Eastbank Esplanade and the public attractors which will be present there.]

This project supports Goal III of the Plan to improve transportation resources in the area. In addition, the Water Avenue project is specified in both the Prosperous Portland document and the Central City 2000 Strategy. Besides opening up developable land, it provides important circulation and access in the area.

3. CES Transportation and Infrastructure

This project carries out varied infrastructure improvements throughout the district in furtherance of the goals and objectives of the Plan, particularly Goal III, B7 to improve the transportation system to meet the needs of businesses within the District. As stated in the Central City 2000 Strategy, much of the Central Eastside District is designated as an industrial sanctuary with major traffic and access problems. Since attraction of business is a key goal of the Plan (Goal III), improving transportation for access and circulation is critical to growth of the area.

The Central City Plan, which calls for preserving the Central Eastside as an industrial sanctuary with improved access, contains five Action Proposals specifically related to improvements for traffic and pedestrians within the area. The Central Eastside is an area targeted by the Prosperous Portland document for infrastructure improvements which can foster physical development which will increase the tax base in the area. Improved circulation and access for businesses will enhance the area for business development, consistent with this document and the Plan.

II. LAND ACQUISITION AND REDEVELOPMENT

A. Project Descriptions and Cost Estimates

1. Central Eastside Land Redevelopment

This project continues the program to purchase key parcels which are not feasible for rehabilitation and convey the sites for redevelopment. One block per year will be purchased and conveyed for redevelopment.

The estimated project cost is \$9,168,716 between 1997/98 and 2006/07.

B. Relationship to Goals and Objectives

1. Central Eastside Urban Renewal Plan

This project conforms to the following Goals and Objectives of the Central Eastside Urban Renewal Plan:

Goal I. Urban Development

A. General Goal. Maintain Portland's role as the major regional employment, population, cultural center through public policies that encourage expanded opportunity for housing and jobs while retaining the character of established residential, neighborhood and business centers.

Goal II. Business Retention and New Business Development

A. General Goal. Improve the level, distribution and stability of jobs and income for resident industry, business and people in accordance with the Economic Development Policy adopted by the City Council.

B. Specific Goals. 1. Public/Private Partnership: Foster a development partnership between the public and private sectors that is responsive to the economic needs of Portland's business and residents.

Goal III. Central Eastside Revitalization Program

A. General Goal. Maintain and enhance the Central Eastside District as a near-in job center featuring a diverse industrial base with compatible, supportive and appropriately located commercial and residential activities. Encourage the vitality of existing firms, provide an attractive climate of opportunity for complimentary ventures, and offer a positive environment for adjacent neighborhoods.

B5. Maintain and bolster the function of the CEID as a business incubator for new industrial and commercial business.

2. Report for the Second Amendment to the Central Eastside Urban Renewal Plan

The Report for the Second Amendment to the Central Eastside Urban Renewal Plan, adopted May 9, 1990 contains the following language relevant to the project:

1. Property Acquisition for Redevelopment: Business retention and new business development opportunities are constrained in the Central Eastside because of the lack of large, clear sites for business expansion and redevelopment.

Large work areas on a single level are key to efficient industrial production and distribution practices. ...

3. City of Portland Comprehensive Plan

The Oregon Central Eastside Urban Renewal Plan was prepared in conformity with the City of Portland Comprehensive Plan, effective on January 1, 1981. The Comprehensive Plan policies which are relevant to this project include:

Goal 2. Urban Development: Maintain Portland's role as the major regional employment, population and cultural center through public policies that encourage expanded opportunity for housing and jobs, while retaining the character of established residential neighborhoods and business centers.

Policy 5.1 Business Retention and Recruitment: Develop policies and programs which provide opportunities for local businesses to operate and grow in Portland. Continue efforts to attract new business and investment to the region.

Policy 5.2 Economic Environment: Continue efforts to enhance Portland's economic environment by ensuring that sufficient land and infrastructure exists or can be provided and that public actions support and promote private development activity.

4. Economic Development Policy

The Portland City Council adopted an Economic Development Policy as part of the Comprehensive Plan in June, 1988. The following policies are relevant to this project:

Direct technical, financial or investment assistance for economic development to industrial and commercial districts within, or in close proximity to, neighborhoods where the percentage of unemployed and economically disadvantaged workers exceeds City-wide levels.

Encourage equal opportunities for employment, career advancement, and business development for those segments of the population which have historically not participated fully in the Portland economy.

5. Prosperous Portland, January, 1994

Relevant sections include:

Policy 4 - Sustain aggressive business and workforce development activities. The City will sustain an aggressive business development program that includes retention and expansion, recruitment and workforce development and placement activities.

4G: The City will develop incentives to support the location and retention of companies in targeted development areas

Policy 5 - Promote Community-driven economic development. The City of Portland supports community economic development which promotes the achievement of community-defined and driven goals, and includes physical revitalization, job creation, business and property ownership, provision of retail and neighborhood services and housing development.

5A: The City will assume the role of facilitator and broker, will provide technical and financial support, and will promote partnerships designed to achieve community goals.

Policy 14 - Encourage urban development and redevelopment.

The City of Portland will tailor its programs and regulations to meet the needs of and encourage investment in the development and redevelopment of urban land and buildings for employment and housing opportunities.

Central City Sub-districts: Central Eastside

Strategy B: The City will continue to assemble large sites or provide infrastructure for the expansion of area businesses.

C. Authorization for Projects

These projects are authorized by the following sections of the Central Eastside Urban Renewal Plan:

Section 601 - Project and Improvement Activities

B. Redevelopment Through New Construction.

1. Intent: It is the intent of the Plan to stimulate new private investment on vacant or under-utilized property to achieve the objectives of this Plan.
2. Method: Redevelopment through new construction may be achieved in two ways:
 - a) By property owners, with or without financial assistance by the Development Commission.
 - b) By acquisition of property by the Development Commission for resale to others for redevelopment.

EXHIBIT "A"
REPORT ON FOURTH AMENDMENT CENTRAL EASTSIDE URBAN RENEWAL PLAN

3. **Redevelopment Financing.** The Development Commission, with funds available to it, is authorized to promulgate rules and guidelines, establish financial assistance programs and provide below-market interest rate and market rate loans or other assistance and provide such other forms of financial assistance to property owners as it may deem appropriate in order to achieve the objectives of this Plan.

C. Redevelopment Through Rehabilitation

1. **Intent:** It is the intent of the Plan to encourage conservation and rehabilitation of existing buildings and to promote the preservation of historic structures which can be economically rehabilitated.
2. **Method:** Rehabilitation and conservation may be achieved in three ways:
 - a) By owner and/or tenant activity, with or without financial assistance by the Development Commission;
 - b) By enforcement of existing City codes and ordinances;
 - c) By acquisition of property by the Development Commission for rehabilitation by the Development Commission or resale for rehabilitation by others.
3. **Rehabilitation Financing.** The Development Commission, with funds available to it, is authorized to promulgate rules and guidelines, establish financial assistance programs and provide below-market interest rate and market rate loans or other assistance to owners of buildings which are in need of rehabilitation and which are economically capable of same.

D. Conclusions

1. Central Eastside Land Redevelopment

This project targets one block per year which is blighted and not suitable for rehabilitation, and provides for acquisition for redevelopment in a manner which will produce jobs and enhance the industrial sanctuary of the Central Eastside. The project supports the Plans Goals for Urban Development (providing a range of employment opportunities), Business Retention and New Business Development (improving the level, distribution and stability of jobs and income, and fostering a partnership between public and private sectors), and Central Eastside Revitalization Program (maintaining and enhancing the area as a near-in job center with vital firms and attractive climate for business).

This strategy to acquire key redevelopment sites is also supported by the Prosperous Portland document which calls for City assembly of large sites in the Central Eastside for expansion of area businesses.

Acquisition of sites for resale for redevelopment is authorized by the plan and will allow meeting Plan goals and objectives for job creation and economic development in the Area. It will also result in upgrading of deteriorating buildings, thus reducing blight in the District. The project is consistent with the Plan.

III. PARK DEVELOPMENT

A. Project Descriptions and Cost Estimates

1. Eastbank Riverfront Park

The Eastbank Riverfront Park extends along the Willamette River for the entire length of the District. Major elements of the park include an esplanade, piers, plazas, public attractors, natural areas, observation terraces and a marina. Construction of the park will occur in phases, beginning at the south end near the Ross Island Bridge. The park includes pedestrian and automobile connections to the Central Eastside, as well as parking and circulation elements.

The estimated project cost is \$32,888,268 between 1997/98 and 2004/05.

B. Relationship to Goals and Objectives

1. Central Eastside Urban Renewal Plan

This project conforms to the following Goals and Objectives of the Central Eastside Urban Renewal Plan:

Goal IV. Riverfront Access

Willamette River Greenway Plan and Esplanade Development: Implement the Willamette River Greenway Plan which preserves a strong working river while promoting recreation, commercial and residential waterfront development along the Willamette - South of the Broadway Bridge (Comprehensive Plan Policy 2.7) Increase accessibility to the river and enhance Greenway areas as a public resource and improve the environmental quality of life for adjacent and nearby neighborhoods. (CERP Objective 6).

2. Central City Plan

The Central Eastside Urban Renewal Plan was prepared in conformity with the Central City Plan of the City of Portland, adopted March 24, 1988. The policies which are relevant to these projects include:

Policy 2 - The Willamette Riverfront: Enhance the Willamette River as the focal point for views, public activities, and development which knits the city together.

2A: Recapture the east bank of the Willamette Riverfront between the Marquam and Steel Bridges by expanding and enhancing the space available for non-vehicular uses.

2B: Locate a wide range of affordable and attractive public activities and attractors along the riverbank and create frequent pedestrian access to the water's edge.

2F: Encourage development of facilities that provide access to and from the water's surface throughout the Central City.

Policy 8 - Parks and Open Spaces: Build a park and open space system of linked facilities that tie the Central City districts together and to the surrounding community.

8A: Create greenbelts that tie existing open spaces together using street trees, plazas, bicycle and pedestrian ways, recreational trails and new parks.

8B: Meet the open space and recreation needs of each of the Central City districts.

8D: Ensure that a balance of passive and active parks and open space is provided.

EXHIBIT "A"
REPORT ON FOURTH AMENDMENT CENTRAL EASTSIDE URBAN RENEWAL PLAN

Willamette Riverfront Map and Parks and Open Space Map in Central City Plan (p.53) show the trail connection and park and open space facilities on the east bank of the Willamette River.

Policy 20 - Central Eastside: Preserve the Central Eastside as an industrial sanctuary while improving freeway access and expanding the area devoted to the Eastbank Esplanade.

Action Proposal CE4 of Policy 20: Complete the Eastbank Esplanade improvements including pedestrian and bicycle connections at all bridges.

3. Report of the Central Eastside Urban Renewal Plan

The Report of the Central Eastside Urban Renewal Plan, adopted July, 1986 contains the following language relevant to the project:

Chapter VI. C. Esplanade Open Space Improvements.

A program of improvement and development of access to the east shore of the Willamette River and preservation and improvement of open space will be undertaken as an integral part of the Central Eastside Program....

4. Central City 2000 Strategy

Relevant sections include:

Central Eastside Industrial District: Design and construct enhanced Eastbank Esplanade project.

A \$10.4 million enhancement to existing \$3.5 million initial phase allowing for a full-length esplanade between the Steel Bridge and OMSI.

Includes connection between the Esplanade and the Rose/Lloyd District, man-made island near OMSI and trail enhancements.

5. Prosperous Portland, January 1994

Relevant sections include:

Central City Sub-districts: Central Eastside:

Strategy D, Action Item 1: The City will proceed with Eastbank Riverfront Park planning, design and implementation.

C. Authorization for Projects

These projects are authorized by the following sections of the Central Eastside Urban Renewal Plan:

Section 600 - URBAN RENEWAL ACTIVITIES,

A. Public Improvements

Section 601 - Project and Improvement Activities

1. Intent. Public facilities and utilities may be planned, designed or constructed within the Renewal Area. These improvements may include storm and sanitary sewer improvements, street lighting installation, landscaping, street improvements, parking facilities, parks, open space development and public restrooms or other improvements deemed appropriate for the achievement of the Plan goals and objectives.

EXHIBIT "A"

REPORT ON FOURTH AMENDMENT CENTRAL EASTSIDE URBAN RENEWAL PLAN

2. Anticipated Improvements. Public improvements may include the construction, reconstruction, repair or replacement of sidewalks, streets, pedestrian amenities and public infrastructure including, but not limited to:

- a) New curbs and gutters, including curb extensions;
- b) Construction and reconstruction of streets;
- c) Storm water, sanitary sewer and other public or private utilities
- d) New sidewalks or other pedestrian improvements and streets;
- e) Trees, shrubs, flowering plants, ground covers, and other plant materials including irrigation systems, soil preparation and/or containers to support same;
- f) Street lights and traffic control devices, tables, benches and other street furniture, drinking fountains;
- g) Special graphics and signage for directional, informational purposes;
- h) Sidewalk awnings, canopies and other weather-sheltering structures for the protection of pedestrians;
- i) On and off-street parking facilities.

D. Conclusions

1. Eastbank Riverfront Park

The Eastbank Riverfront Park is specifically called out in all of the planning documents relating to the Central Eastside Plan. Goal #4 of the Plan provides for implementation of the esplanade along the Willamette, increasing accessibility to the River and enhancing the area as a public resource. The project is discussed in the Report, the Central City 2000 Strategy and Prosperous Portland.

Provisions for the project are best spelled out in the policies of the Central City Plan. This Plan calls for enhancing the Willamette River as the focal point for views, public activities and development which knits the city together. The planned improvements to the Park have been designed to accomplish these goals and will result in a strong connection between both sides of the River. The Central City Plan also makes note of the goal to include a wide range of affordable and attractive public attractors within the Park and frequent pedestrian access, both aspects which have been designed into the Park.

The Eastbank Riverfront Park is clearly supportive of goals and objectives of the Plan and supporting documents and is authorized by the Plan. The project is consistent with the Plan.

EXHIBIT "A"
REPORT ON FOURTH AMENDMENT CENTRAL EASTSIDE URBAN RENEWAL PLAN

IV. HOUSING

A. Project Descriptions and Cost Estimates

1. Central Eastside Affordable Housing

This project is to increase the number of housing units by 300-600 for families with incomes at 60% of the median family income. The project will include land acquisition and redevelopment of sites.

The estimated project cost is \$6,442,000 between 1997/98 and 2006/07.

B. Relationship to Goals and Objectives

1. Central Eastside Urban Renewal Plan

This project conforms to the following Goals and Objectives of the Central Eastside Urban Renewal Plan:

Goal I. Urban Development

A. General Goal. Maintain Portland's role as the major regional employment, population, cultural center through public policies that encourage expanded opportunity for housing and jobs while retaining the character of established residential, neighborhood and business centers.

Goal III. Central Eastside Revitalization Program

A. General Goal. Maintain and enhance the Central Eastside District as a near-in job center featuring a diverse industrial base with compatible, supportive and appropriately located commercial and residential activities. Encourage the vitality of existing firms, provide an attractive climate of opportunity for complimentary ventures, and offer a positive environment for adjacent neighborhoods.

2. Central City Plan

The Central Eastside Urban Renewal Plan was prepared in conformity with the Central City Plan of the City of Portland, adopted March 24, 1988. The policies which are relevant to these projects include:

Policy 3 - Housing: Maintain the Central City's status as Oregon's principal high density housing area by keeping housing production in pace with new job creation.

3C: Encourage the development of housing in a wide range of types and prices and rent levels.

3D: Foster the growth of housing to help reinforce the Central City as a lively urban area, especially during evenings.

Action Item H4: Use urban renewal and tax increment financing to foster the development and preservation of housing in urban renewal districts....

Policy 6 - Public Safety

6A: Foster the development of a vital "24 hour" city which encourages the presence of people and decreases the likelihood of crime.

EXHIBIT "A"

REPORT ON FOURTH AMENDMENT CENTRAL EASTSIDE URBAN RENEWAL PLAN

Policy 20 - Central Eastside

20C: Allow mixed use developments, which include housing, in areas already committed to non-industrial development.

C. Authorization for Projects

These projects are authorized by the following sections of the Central Eastside Urban Renewal Plan:

Section 601 - Project and Improvement Activities

B. Redevelopment Through New Construction.

1. Intent: It is the intent of the Plan to stimulate new private investment on vacant or under-utilized property to achieve the objectives of this Plan.
2. Method: Redevelopment through new construction may be achieved in two ways:
 - a) By property owners, with or without financial assistance by the Development Commission.
 - b) By acquisition of property by the Development Commission for resale to others for redevelopment.
3. Redevelopment Financing. The Development Commission, with funds available to it, is authorized to promulgate rules and guidelines, establish financial assistance programs and provide below-market interest rate and market rate loans or other assistance and provide such other forms of financial assistance to property owners as it may deem appropriate in order to achieve the objectives of this Plan.

C. Redevelopment Through Rehabilitation

1. Intent: It is the intent of the Plan to encourage conservation and rehabilitation of existing buildings and to promote the preservation of historic structures which can be economically rehabilitated.
2. Method: Rehabilitation and conservation may be achieved in three ways:
 - a) By owner and/or tenant activity, with or without financial assistance by the Development Commission;
 - b) By enforcement of existing City codes and ordinances;
 - c) By acquisition of property by the Development Commission for rehabilitation by the Development Commission or resale for rehabilitation by others.
3. Rehabilitation Financing. The Development Commission, with funds available to it, is authorized to promulgate rules and guidelines, establish financial assistance programs and provide below-market interest rate and market rate loans or other assistance to owners of buildings which are in need of rehabilitation and which are economically capable of same.

D. Conclusions

1. Central Eastside Affordable Housing

This project creates a small amount of affordable housing in the Central Eastside District at levels targeted to persons earning approximately 60% of the regional median. Such housing is supportive of the Plan's Goal #3 to create compatible residential areas near the diverse industrial base of the Central Eastside. The Central City Plan's Central Eastside Policy #20 encourages mixed use developments, including housing, in areas already committed to non-industrial development.

The Central City Plan also encourages development of housing in a wide range of types and rent levels, which will be accomplished with this project to create affordable housing in an area (close-in eastside) which has experienced large increases in housing costs in recent years.

In addition to creating affordable housing near a large employment base, inclusion of housing in this area can help make the area lively, especially during the evenings. A "24 hour" city which encourages the presence of people reduced the likelihood of crime, according the Central City Plan. The acquisition for redevelopment is authorized by the Plan and consistent with it's goals and objectives.

V. BUILDING REHABILITATION

A. Project Descriptions and Cost Estimate

1. Storefront Program

This project is to give grants to property and business owners to rehabilitate storefronts. Approximately seven to eleven grants per year will be awarded, with an average grant of \$10,000.

The estimated project cost is \$1,452,000 between 1997/98 and 2006/07.

2. Building Rehabilitation

This project is to give grants to property owners for the purpose of conserving and reusing existing buildings and promoting the preservation of historic buildings which can be economically rehabilitated. The grants, which may include seismic and ADA improvements as well, are made on a two for one match and may not exceed \$25,000 per grant.

The estimated project cost is \$4,005,000 between 1998/99 and 2006/07.

EXHIBIT "A"
REPORT ON FOURTH AMENDMENT CENTRAL EASTSIDE URBAN RENEWAL PLAN

B. Relationship to Goals and Objectives

1. Central Eastside Urban Renewal Plan

This project conforms to the following Goals and Objectives of the Central Eastside Urban Renewal Plan:

Goal I. Urban Development

A. General Goal. Maintain Portland's role as the major regional employment, population, cultural center through public policies that encourage expanded opportunity for housing and jobs while retaining the character of established residential, neighborhood and business centers.

Goal II. Business Retention and New Business Development

A. General Goal. Improve the level, distribution and stability of jobs and income for resident industry, business and people in accordance with the Economic Development Policy adopted by the City Council.

Goal III. Central Eastside Revitalization Program

A. General Goal. Maintain and enhance the Central Eastside District as a near-in job center featuring a diverse industrial base with compatible, supportive and appropriately located commercial and residential activities. Encourage the vitality of existing firms, provide an attractive climate of opportunity for complimentary ventures, and offer a positive environment for adjacent neighborhoods.

B4. Create an attractive environment featuring high quality design standards for new and existing business in a manner which is complimentary to the overall business climate while recognizing the CEID is both the "front door" to nearby residential neighborhoods and highly visible to Portland's Central Business District.

2. Central City Plan

The Central Eastside Urban Renewal Plan was prepared in conformity with the Central City Plan of the City of Portland, adopted March 24, 1988. The policies which are relevant to these projects include:

Policy 20 - Central Eastside

20D: Preserve buildings which are of historic and/or architectural significance.

3. Central City 2000 Strategy

Relevant sections include:

Central Eastside District:

Implement MLK/Grand Facade Improvement Program. Provide grants to property owners for upgrades to storefronts.

C. Authorization for Projects

These projects are authorized by the following sections of the Central Eastside Urban Renewal Plan:

Section 601 - Project and Improvement Activities

C. Redevelopment Through Rehabilitation

1. Intent: It is the intent of the Plan to encourage conservation and rehabilitation of existing buildings and to promote the preservation of historic structures which can be economically rehabilitated.
2. Method: Rehabilitation and conservation may be achieved in three ways:
 - a) By owner and/or tenant activity, with or without financial assistance by the Development Commission;
 - b) By enforcement of existing City codes and ordinances;
 - c) By acquisition of property by the Development Commission for rehabilitation by the Development Commission or resale for rehabilitation by others.
3. Rehabilitation Financing. The Development Commission, with funds available to it, is authorized to promulgate rules and guidelines, establish financial assistance programs and provide below-market interest rate and market rate loans or other assistance to owners of buildings which are in need of rehabilitation and which are economically capable of same.

D. Conclusions

1. Storefront Program

This project to give small grants to property and business owners results in a more attractive business district and contributes to successful, healthy small businesses. The project supports Plan Goal #3 regarding Central Eastside Revitalization. Using a small grant as leverage is a cost effective method of enhancing the appearance of the business district, which in turn leads to a more stable area.

As noted in the Plan Goals, it is particularly important to improve the appearance of the Central Eastside business district since it serves as a "front door" to both nearby residential neighborhoods and is highly visible to Portland's Central Business District. The Central City 2000 Strategy calls for a facade improvement program on MLK and Grand Avenues.

2. Building Rehabilitation

This project of small grants assists in conserving existing buildings in the area and helping preserve historic buildings. As well as upgrading existing buildings to make them more functional for area businesses, the grants may be used for conformance to seismic and ADA requirements. These requirements are often difficult and expensive to meet in older buildings, and may make reuse of older and historic buildings very expensive. This grant program helps encourage revitalization of older buildings by making it more affordable.

The project supports Goal #3 of the Plan for Central Eastside Revitalization by encouraging the vitality of existing firms and helping provide an attractive climate for new businesses. The project will also partially support the Central City Plan goal to preserve buildings which are of historic or architectural significance.

Buildings may also be made safer by conforming to seismic requirements, and can use funds for ADA requirements which are required upon redevelopment. The project results in healthier small businesses in the area, is authorized by the Plan and is consistent with Plan policies, particularly Goal III, the Central Eastside Revitalization Program.

Amendments To Five Existing Urban Renewal Plans

**April 1998
Bureau of Planning
Portland, Oregon**

To help ensure equal access to information the City of Portland Bureau of Planning offers accommodation to persons with a disability.

Call 823-7700, in advance, to arrange for the accommodation.

TDD 823-6868

Additional copies of this document may be obtained from:

The Portland Bureau of Planning
Room 1002
1120 SW Fifth Avenue
Portland, Oregon 97204-1966
Telephone: (503) 823-7829

Printed on Recycled Paper

Acknowledgments

Portland City Council

Vera Katz, Mayor
Jim Francesconi, Commissioner of Public Utilities
Charlie Hales, Commissioner of Public Safety
Gretchen Kafoury, Commissioner of Public Affairs
Eric Sten, Commissioner of Public Works

City of Portland Planning Commission

Steve Abel, President
Richard Michaelson, Vice President
Sara ffitch
Amanda Fritz
Rick Holt
Marcy McInelly
Steve Naito
Paul Schuback
Ruth Scott

Portland Bureau of Planning

Charlie Hales, Commissioner of Public Safety
David C. Knowles, Planning Director
Deborah Stein, Principal Planner

Bureau of Planning Project Staff

Michael S. Harrison, AICP, Chief Planner
Donah Baribeau, Clerical Specialist

Supporting the Development of this Report

Tashman Johnson LLC
Consultants in Policy, Planning & Project Management
Background information on Ballot Measure 50 and the Renewal
District findings included in this report are primarily the work
of Jeffrey Tashman of Tashman Johnson LLC

Table of Contents

Summary

Summary	i
PDC Transmittal	ii

Planning Commission Recommendations

Recommendations	1
Background	3
Urban Renewal Plan Authority	3
Overview of ORS 457.085 Requirements	3
Impact of Ballot Measure 50	6

Findings 11

A. Findings of Fact for the Airport Way Urban Renewal District Plan, Description & Amendment	13
B. Findings of Fact for the Central Eastside Urban Renewal District Plan, Description & Amendment	25
C. Findings of Fact for the Downtown Waterfront Urban Renewal District Plan, Description & Amendment	49
D. Findings of Fact for the Oregon Convention Center Urban Renewal District Plan, Description & Amendment	99
E. Findings of Fact for the South park Blocks Urban Renewal District Plan, Description & Amendment	135

**Amendment of Five Existing Urban Renewal Plans to
Establish Maximum Indebtedness Limits**

Summary

Changes to Oregon's urban renewal law, enacted with Ballot Measure 50, require the City to amend existing urban renewal plans to specify the maximum indebtedness that will be allowed under each plan. The amount of indebtedness proposed is a good faith estimate of the costs of implementing the plans, as they existed on December 5, 1996. The Portland Development Commission (PDC) has developed estimates for each of Portland's five existing urban renewal districts.

Proposed Indebtedness Limits for the Five Existing Urban Renewal Districts

Listed below is the proposed indebtedness limit for each of the City's five existing urban renewal districts. The dollar amounts have been rounded to the nearest \$1,000. Dollar amounts are for 1998 dollars. These limits will be adjusted for inflation as implementation of the renewal plan's elements proceeds in future years.

Urban Renewal District	Indebtedness Limit
1. Airport Way Urban Renewal Area	\$72,639,000
2. Central Eastside Urban Renewal Area	\$66,274,000
3. Downtown Waterfront Urban Renewal Area	\$165,000,000
4. Oregon Convention Center Urban Renewal Area	\$167,511,000
5. South Park Blocks Urban Renewal Area	\$143,619,000

**Amendment of Five Existing Urban Renewal Plans to
Establish Maximum Indebtedness Limits**

PDC
PORTLAND
DEVELOPMENT
COMMISSION

April 29, 1998

Carl B. Talton
Chairman

Douglas C. Blomgren
Commissioner

Martin Brantley
Commissioner

John D. Eskildsen
Commissioner

Noell Webb
Commissioner

Vera Katz
Mayor

Felicia L. Trader
Executive Director

1900 S.W. Fourth Avenue
Suite 100
Portland, OR 97201-5304

503/823-3200

FAX 503/823-3368
TTY 503/823-3366

internet
www.portlanddev.org

Dear Members of the Portland Planning Commission:

On behalf of the Portland Development Commission, I am forwarding for your review substantial amendments to the five existing urban renewal plans within the City of Portland. The amendments are necessitated by statutory changes brought about by passage of Ballot Measure 50. The need for these amendments is explained in the staff report from the Bureau of Planning.

These amendments are "substantial" under ORS 457.190. They require review and a recommendation by the Planning Commission, a public hearing before the City Council and adoption by the City Council by non-emergency ordinance, as required under ORS 457. The actual content of the amendments is to quantify the cost, including inflation, of the projects called for in each urban renewal plan.

The text of the plan amendment for each plan amendment will be as follows:

"The maximum amount of indebtedness that may be issued or incurred under the Plan is \$_____."

This text will be placed in Section 702 of each urban renewal plan, the section entitled "Self-Liquidation of Costs of Project (Tax Increment).

The findings which are attached to the staff report provide support for the conformance of the project with the urban renewal plan, as it existed as of December 6, 1996. No plan amendments have occurred since that date.

We appreciate your consideration of the proposed amendments, and we will have a representative of the Portland Development Commission present at your hearing on May 12.

Sincerely,


Felicia Trader
Executive Director



**Amendment of Five Existing Urban Renewal Plans to
Establish Maximum Indebtedness Limits**

**Amendment of Five Existing Urban Renewal Plans to
Establish Maximum Indebtedness Limits**

Recommendations

The Bureau of Planning and the Portland Development Commission propose that the Portland City Planning Commission approve and recommend the renewal district indebtedness limits listed below to the Portland City Council.

The proposed indebtedness limit for each of the City's five existing urban renewal districts have been rounded to the nearest \$1,000. Dollar amounts are adjusted for future inflation.

Urban Renewal District	Indebtedness Limit
1. Airport Way Urban Renewal Area	\$72,639,000
2. Central Eastside Urban Renewal Area	\$66,274,000
3. Downtown Waterfront Urban Renewal Area	\$165,000,000
4. Oregon Convention Center Urban Renewal Area	\$167,511,000
5. South Park Blocks Urban Renewal Area	\$143,619,000

Details of the projects, their schedule, and estimated costs are presented in the 'Findings' section of this report for each of the five existing urban renewal districts.

**Amendment of Five Existing Urban Renewal Plans to
Establish Maximum Indebtedness Limits**

**Amendment of Five Existing Urban Renewal Plans to
Establish Maximum Indebtedness Limits**

Background

Urban Renewal Plan Authority

Authority for the use of urban renewal was established by the Oregon Legislature and codified as Chapter 457 of the Oregon Revised Statutes (ORS). The statutes include criteria for the establishment of an urban renewal district; the development of eligible urban renewal areas; and, the content of an urban renewal plan and urban renewal plan report.

Chapter 15, Article 1 of the Portland City Charter assigns all "general powers and duties" to the Portland Development Commission. The Commission is designated as the body that will serve as the City's Urban Renewal and Redevelopment Agency. They are responsible for carrying out all urban renewal functions. Proposed urban renewal plans and urban renewal plan amendments are prepared by the Development Commission staff and approved by the Portland Development Commission prior to their submission to the Portland City Planning Commission and Portland's City Council.

The Portland Development Commission will also hold a public hearing on the proposed amendments to the City's five existing urban renewal districts. The Portland Development Commission is expected to approve the proposed amendments to the five existing urban renewal plans in May of this year.

Overview of ORS 457.085 Requirements

ORS 457 requires that the City's Planning Commission must review urban renewal plans and amendments to urban renewal plans. The Planning Commission's recommendations on such renewal plans or renewal plan amendments are submitted to the Portland City Council for consideration in their decision on the plan or plan amendment.

Portland's City Council has final review and approval authority over urban renewal plans and urban renewal plan amendments. Such plans and amendments may be approved only after a public notice, a public hearing, consideration of public testimony, and consideration of the recommendations of the Planning Commission. Approval of the renewal plan or renewal plan amendment must be by a nonemergency ordinance that incorporates the plan

Amendment of Five Existing Urban Renewal Plans to Establish Maximum Indebtedness Limits

by reference and includes determinations and findings of compliance with the requirements of ORS 457.095.

The Oregon Revised Statutes requirements for urban renewal plans and urban renewal plan amendments are in two parts. The ORS requires specific content the renewal plan is to include. The statutes also require specific content to be included in the renewal plan report. There are eight elements that must be included in urban renewal plans. There are nine elements that must be included in an urban renewal plan report.

Required Urban Renewal Plan Contents

An urban renewal plan must include the following eight elements:

1. A description of each urban renewal project to be undertaken;
2. An outline of the development, redevelopment, improvements, land acquisition, demolition and removal of structures, clearance, rehabilitation or conservation of the urban renewal areas of the plan;
3. A map and legal description of the urban renewal areas of the plan;
4. An explanation of the plan's relationship to local objectives, land uses, traffic and other public improvements;
5. A description of proposed land use densities and building requirements;
6. A description of relocation methods for persons or businesses;
7. An indication of the property which may be acquired and its proposed disposition; and
8. A description of the type of future amendments that are so substantial as to require notice, hearing and approval.

Amendment of Five Existing Urban Renewal Plans to Establish Maximum Indebtedness Limits

Required Urban Renewal Plan Report Contents

An urban renewal plan report must include the following nine elements:

1. A description of physical, social and economic conditions, including expected impacts and fiscal impacts;
2. The reasons for selection of the area;
3. The relationship between the plan's projects and existing conditions;
4. The estimated total cost of each project and sources of monies to pay such costs;
5. The estimated completion date for each project;
6. The estimated monies required and the anticipated year indebtedness will be retired;
7. A financial analysis sufficient to determine feasibility;
8. A fiscal impact statement estimating the impact of tax increment financing; and
9. A relocation report.

Amendment of Five Existing Urban Renewal Plans to Establish Maximum Indebtedness Limits

Impact of Ballot Measure 50

Ballot Measure 50's (M50) changes to Oregon's property tax system are implemented under the terms of Senate Bill (SB) 1215. The following summarizes the provisions of Measure 50 and SB1215 as they relate to urban renewal.

Overview: measure 50 and urban renewal

Measure 50 replaced Oregon's levy-based property tax system with a rate-based system. Under this system, new urban renewal plans function in a simple, understandable manner.

New urban renewal plans are financed by:

- A. Separating out the ad valorem property taxes raised on increases in property values within a defined urban renewal area;
- B. Allocating these taxes to the urban renewal agency; and
- C. Urban renewal agency use of these taxes to finance urban renewal projects.

However, the Measure 50 system of raising urban renewal taxes results in 50-60% less revenue than under Measure 5. Because existing urban renewal plans were based on much higher revenue projections, in many cases these plans could not be carried out under the new financing system. For this reason, Measure 50 contains specific provisions to allow existing urban renewal plans to complete their projects.

As a result of Measure 50, the Oregon Constitution - Article XI, Section 11(16) - states:

The Legislative Assembly shall enact laws that allow collection of ad valorem property taxes sufficient to pay, when due, indebtedness incurred to carry out urban renewal plans existing on the effective date of this section. These collections shall cease when the indebtedness is paid. Unless excepted from limitation under section 11b of this section, nothing in this subsection shall be construed to remove ad valorem property taxes levied against the increase from the dollar limits in paragraph (h) of subsection (11) of this section.

Amendment of Five Existing Urban Renewal Plans to Establish Maximum Indebtedness Limits

This section is critical. It "grandfathers" urban renewal plans that were in place as of December 5, 1996 (the effective date of Measure 47), and requires the legislature to allow for the collection of revenues to carry out the plan. This collection of revenues is still subject to the Measure 5 property tax limits. Because of this section, the implementation issues are divided into those for "new" urban renewal plans - adopted after December 5, 1996 - and "existing" urban renewal plans which were adopted before December 6, 1996.

SB1215 does not specifically define "indebtedness" and the requirement to use urban renewal taxes for payment of indebtedness is the same as before M50, and is stated in ORS 457.440(6)(b). Note that this refers to any indebtedness, and not specifically bonded indebtedness. (Assessors will require agencies to certify the amount of the total urban renewal taxes used for bonded indebtedness. This is to allow them to calculate a "supplemental reduction percentage" as part of the M50 process.)

What is an existing urban renewal plan?

SB1215 defines an "existing urban renewal plan" as follows (ORS 457.010(4)):

(4)(a) 'Existing urban renewal plan' means an urban renewal plan that provides for a division of ad valorem property taxes as described under ORS 457.420 to 457.460 adopted by ordinance before December 6, 1996, that:

- (A) Except for an amendment made on account of ORS 457.190 (3) and subject to paragraph (b) of this subsection, is not changed by substantial amendment, as described in ORS 457.085 (2)(i)(A) or (B), on or after December 6, 1996; and
- (B) For tax years beginning on or after July 1, 1998, includes the limit on indebtedness as described in ORS 457.190 (3).

(b) On or after July 1, 1998, if an existing urban renewal plan is on or after July 1, 1998, changed by substantial amendment to adopt or change the maximum limit on indebtedness adopted by ordinance before July 1, 1998, pursuant to ORS 457.190, 'indebtedness issued or incurred to carry out the existing urban renewal plan' for purposes of section 454 of this 1997 Act includes only the indebtedness within the indebtedness limit adopted by ordinance under ORS 457.190 (3)(c) before July 1, 1998.

Amendment of Five Existing Urban Renewal Plans to Establish Maximum Indebtedness Limits

In other words, an existing urban renewal plan is one that:

- A. Was adopted by ordinance prior to December 6, 1996;
- B. By July 1, 1998, has adopted a substantial amendment to state the maximum amount of indebtedness that can be incurred to carry out the plan; and
- C. Has not been and is not amended after December 6, 1996, to expand the boundaries of the urban renewal area by more than 1% or to increase the maximum amount of indebtedness.

The maximum indebtedness figure that is to be included in each plan is defined as "the amount of the principal of indebtedness included in a plan . . . and does not include indebtedness incurred to refund or refinance existing indebtedness." [ORS 457.010(9)] The maximum indebtedness figure is to be established as follows:

The maximum amount of indebtedness that may be issued or incurred under the plan, as determined for purposes of meeting the requirements of this paragraph, shall be based upon good faith estimates of the scope and costs of projects, including but not limited to increases in costs due to reasonably anticipated inflation, in the existing urban renewal plan and the schedule for their completion as completion dates were anticipated as of December 5, 1996. The maximum amount of indebtedness shall be specified in dollars and cents. [ORS 457.190(3)(c)(B)]

Urban renewal taxes for new urban renewal plans

SB1215 does not require a vote to establish a new urban renewal plan area and raise urban renewal taxes.

Under Measure 50, urban renewal taxes for new urban renewal plans (adopted after December 5, 1996) are raised exactly as described in Article IX, Section 1(c): the property taxes levied against the increase in value within an urban renewal area will be used to carry out urban renewal plans.

Amendment of Five Existing Urban Renewal Plans to Establish Maximum Indebtedness Limits

Compliance with ORS Plan and Report Requirements

The urban renewal reports and plans for these five renewal districts have already fully complied with the content provisions of the ORS. The adopting actions for these renewal plans and the various amendments to the plans include all necessary findings and plan/report elements.

The amendment proposed are technical in nature. They do not alter the actual renewal plan for the urban renewal districts. They merely identifies likely costs and fix a limit on each urban renewal plan's maximum indebtedness. Exhaustive findings were developed, and adopted, when the plans were adopted. These findings were augmented by supplemental findings which were also adopted with each amendment of the plan.

These earlier adopting actions include findings that show the consistency between the adopted Renewal Plan and the *Oregon's Statewide Goals for Land Use Planning*, *Portland's Comprehensive Plan*, and area plans that are also part of *Portland's Comprehensive Plan*. The findings are found in the various ordinances and resolutions the Portland City Council and the Portland Development Commission have enacted to initial adopt the plan and later to update it. The already adopted findings and whereas statements in these instruments are also findings in support of this amendment.

The Airport Way Urban Renewal District was originally adopted by Ordinance 158500. The renewal plan has been amended since its adoption by Ordinances 160519 and 163358. The plan has also been amended by PDC Resolutions 4135 and 4340.

The Central Eastside Urban Renewal District was originally adopted by Ordinance 158940. The renewal plan has been amended since its adoption by Ordinance 163153. The plan has also been amended by PDC Resolutions 3952 and 4136.

The Downtown Waterfront Urban Renewal District was originally adopted by Resolution 31395. The renewal plan has been amended since its adoption by Resolutions 31580, 31694, 31950, 32063, 32097, 32054, and 34898. The plan has also been amended by Ordinances 152218, 154458, 158193, 159232, 159660, 159661, 160601, 160778, 162546, and 164795.

The Downtown Waterfront Urban Renewal District was originally adopted by Resolution 31395. The renewal plan has been amended since its adoption by Resolutions 31580, 31694, 31950, 32063, 32097, 32054, and 34898. The plan has

**Amendment of Five Existing Urban Renewal Plans to
Establish Maximum Indebtedness Limits**

also been amended by Ordinances 152218, 154458, 158193, 159232, 159660, 159661, 160601, 160778, 162546, and 164795.

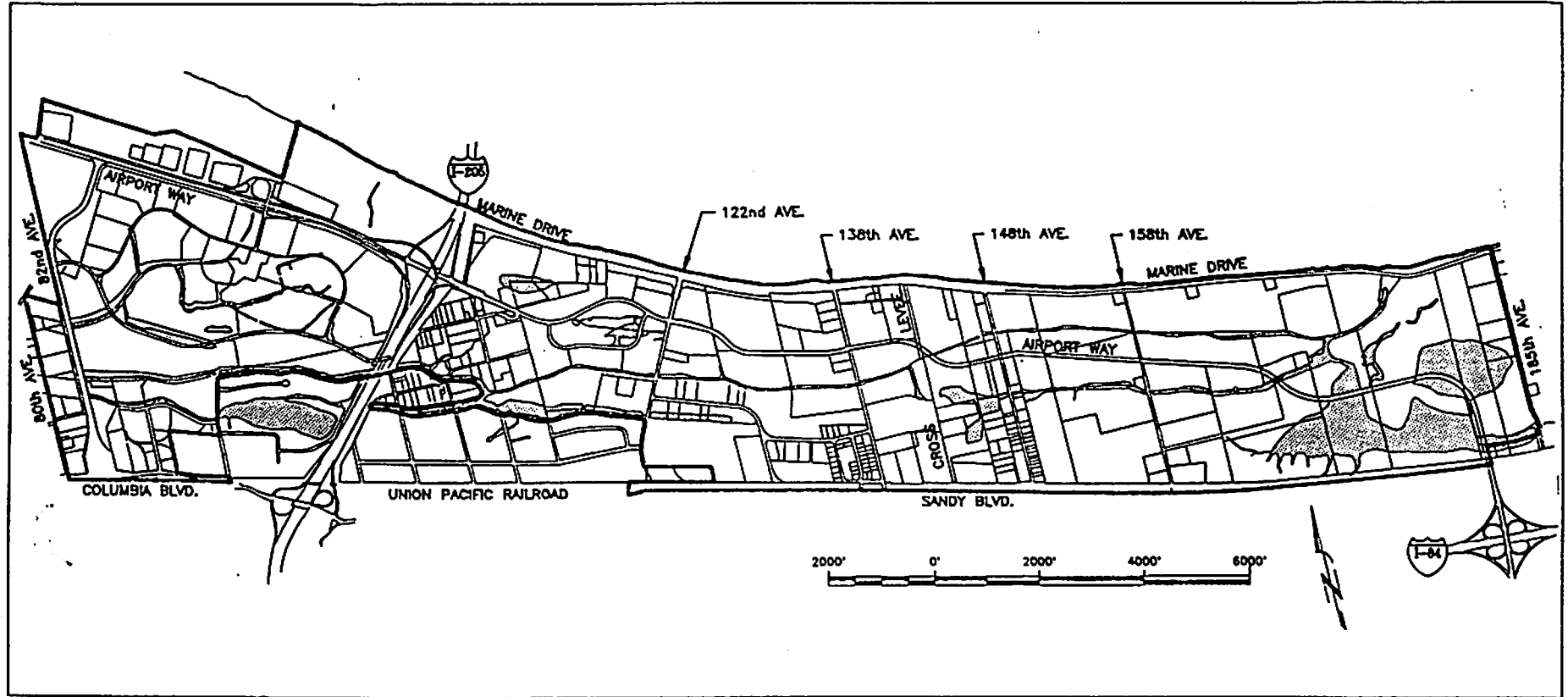
The South Park Blocks Urban Renewal District was originally adopted by Ordinance 157635. The renewal plan has been amended since its adoption by Ordinance 164216. The plan has also been amended by PDC Resolution 4141.

**Amendment of Five Existing Urban Renewal Plans to
Establish Maximum Indebtedness Limits**

**URBAN RENEWAL PLAN
AMENDMENT DESCRIPTIONS &
FINDINGS**

Exhibit 1 Airport Way Urban Renewal Area

Airport Way Urban Renewal Area



34

— Area Boundary

35

**Amendment of Five Existing Urban Renewal Plans to
Establish Maximum Indebtedness Limits**

**AIRPORT WAY DISTRICT
URBAN RENEWAL PLAN
AMENDMENT DESCRIPTIONS & FINDINGS**

Findings for projects within the Airport Way Urban Renewal Plan (the "Plan") are grouped below according to the following categories: land acquisition and redevelopment, transportation and infrastructure, and building rehabilitation. These findings are organized by project category. The projects are first described in scope, schedule and estimated cost (including inflation), then followed by a section which lists how the projects in this category relate to the goals and objectives of the Plan and related documents. A section then follows which specifies the section(s) of the Plan which give specific authorization for the projects within the category. Finally, the conclusion states how each project implements the Plan and is therefore appropriate for including as a component of the maximum amount of indebtedness to be issued under the Plan.

I. LAND ACQUISITION & REDEVELOPMENT

A. Project Descriptions and Cost Estimates

1. Land Acquisition and Redevelopment

Acquire strategically located development parcels of significant size (generally more than 10 acres). Undertake pre-development planning and basic site work to make them marketable (planning, soils analysis, cultural resource analysis, extraordinary infrastructure improvements, land division planning, environmental testing, etc.). Properties will be marketed and sold to high employment, high wage employers. Sale would be subject to terms of a Disposition and Development Agreement between purchaser and the Portland Development Commission (PDC).

The estimated project cost is \$21,986,636 between 1997/98 and 2002/03.

Amendment of Five Existing Urban Renewal Plans to Establish Maximum Indebtedness Limits

2. Airport Way Development Fund (Immediate Opportunity)

The purpose of this project is to create an immediate opportunity fund to support job creation and retention in Airport Way. The fund will be used for real estate and infrastructure activities on sites not owned by PDC which will result in retention of existing businesses or the location of new businesses within the District.

The estimated project cost is \$5,479,399 between 1997/98 and 2001/02.

B. Relationship to Goals and Objectives

1. Airport Way Urban Renewal Plan

This project conforms to the following Goals and Objectives of the Airport Way Urban Renewal Plan:

Goal 1. Job Creation - Maximize the potential for economic development and job creation in the Airport Way Urban Renewal Area.

1.1 Encourage businesses and industries to locate in the Area or to expand existing facilities consistent with the Airport Way Development Plan."

Goal 8.4: Promote use, by the private sector, of appropriately located and zoned open lands - located on Airport property and owned by the Port of Portland - for development of job producing, tax paying, compatible industries and businesses.

Goal 9.2: Coordinate the financing and funding resources provided by the Development Commission for activities and projects which have Regional and Urban Renewal Area wide benefit with those activities and projects which benefit localized and individual sources such as those generated by local improvement districts, general obligation bonds, grants and resources available to the Bureaus, Agencies and Special Districts responsible for providing specific infrastructure and other functional facilities.

Amendment of Five Existing Urban Renewal Plans to Establish Maximum Indebtedness Limits

2. City of Portland Comprehensive Plan

The Airport Way Urban Renewal Plan was prepared in conformity with the economic development policies of the City of Portland and its Comprehensive Plan. The policies which are relevant to this project include:

Policy 2.14 Industrial Sanctuaries: Provide industrial sanctuaries. Encourage the growth of industrial activities in the City by preserving industrial land primarily for manufacturing purposes.

Goal 5. Economic Development: Increase the quantity and quality of job opportunities through the creation of an environment which promotes and supports business and industry and attracts new investment.

Policy 5.2 Economic Environment: Continue efforts to enhance Portland's economic environment by ensuring that sufficient land and infrastructure exists or can be provided and that public actions support and promote private development activity.

Policy 5.8 Public/Private Partnership: Foster a development partnership between the public and private sectors that is responsive to the economic needs of Portland's business residents.

Policy 5.17 Locational Opportunities for Industrial Firms: Provide ample and varied opportunities for the location of industrial activities in Portland.

Policy 5.18 Diversity and Identity in Industrial Areas: Promote a variety of efficient, safe and attractive industrial sanctuary and mixed employment areas in Portland.

3. Airport Way Economic Development Policy

The Airport Way Economic Development Policy was adopted by the Portland City Council as part of the Portland Comprehensive Plan on June 29, 1988 by Ordinance No. 16100. The policies which are relevant to this project are:

Policy 5.20 Columbia South Shore: Encourage the development of the Columbia South Shore as an industrial employment center which attracts a diversity of employment opportunities while protecting significant environmental resources and maintaining the

Amendment of Five Existing Urban Renewal Plans to Establish Maximum Indebtedness Limits

capacity of the area infrastructure to accommodate future development.

Objective 5.20A: Designate the bulk of the South Shore area for industrial development opportunities, particularly large sites (over 30 acres).

Objective 5.20B: Allow a mix of business park and industrial development near the Airport Way and I-205 interchange, along Airport Way, and at entrances to the South Shore Industrial District.

C. Authorization for Project

This project is authorized by the following sections of the Airport Way Urban Renewal Plan:

Section 600 - URBAN RENEWAL ACTIVITIES, Section 601 - Project and Improvement Activities:

B. 1. Intent.

Redevelopment Through New Construction. It is the intent of the Plan to stimulate new job producing private investment on vacant or under-utilized property to achieve the objectives of this Plan.

2. Method: Redevelopment through new construction may be achieved in two ways:

- a) By property owners, with or without financial assistance by the Development Commission.
- b) By acquisition of property by the Development Commission for resale to others for redevelopment.

Amendment of Five Existing Urban Renewal Plans to Establish Maximum Indebtedness Limits

D. Conclusions

1. Land Acquisition and Redevelopment

Job creation in the Airport Way area is a fundamental aspect of the Urban Renewal Plan. By targeting high wage, high employment companies this project most closely conforms to Goal 5 of the Portland Comprehensive Plan to increase the quality and quantity of job opportunities. The Plan allows for Development Commission acquisition of property for resale to the private sector for redevelopment. The result of this activity will be the creation of high wage, high employment jobs on larger parcel sizes. Without Development Commission activities, job creation may not be maximized consistent with Plan policies.

2. Airport Way Development Fund (Immediate Opportunity)

Job creation in the Airport Way area is a fundamental aspect of the Urban Renewal Plan. The Plan allows for Development Commission assistance to redevelopers for development on private property to retain to locate employment in the District. It is most clearly supported by the Portland Comprehensive Plan Goal #5.2 to enhance the economic environment by public actions which promote private development activity. Without Development Commission activities, job creation may not be maximized consistent with Plan policies.

II. TRANSPORTATION PROJECTS

A. Project Descriptions and Cost Estimates

1. Airport Way Light Rail

This project consists of a share of the total costs of developing a Light Rail Transit Line (LRT) between the Gateway Transit Center and Portland International Airport. The LRT would include a station to serve the Portland International Center (PIC). The PDC share of the cost is based on the proportional benefit to the Urban Renewal Area as measured by the share of ridership projected for the PIC Station.

The estimated cost of the project is \$21,000,000 between 1998-2005.

**Amendment of Five Existing Urban Renewal Plans to
Establish Maximum Indebtedness Limits**

2. Improvement of NE 128th and NE 158th Avenues

This project will replace existing culverts at NE 148th and NE 158th and the Columbia Slough with bridges in order to increase the drainage capacity of the Columbia Slough and increase the traffic capacity of two north/south streets by widening them from two lanes to four lanes. NE 148th and NE 158th Avenues connect Marine Drive with Sandy Boulevard.

The estimated cost of the project is \$1,700,000 between 1998-2005

3. NE 82nd/Columbia-Killingsworth

This project will improve the above grade interchange of these streets.

The estimated PDC share of the cost of the project is \$5,000,000 between 1998-2005.

4. NE 122nd/Marine Drive Intersection

This project will signalize and improve this intersection.

The estimated PDC share of the project cost is \$400,000 between 1998-2005.

5. NE 128th/Sandy – Marine Dr.

This project will reconstruct NE 128th between Sandy and Marine Drive.

The estimated cost of the project is \$1,000,000 between 1998-2005.

6. NE Holman Avenue

Construction of new road to serve Holman redevelopment area.

The estimated cost of the project is \$3,480,000 between 1998-2005.

**Amendment of Five Existing Urban Renewal Plans to
Establish Maximum Indebtedness Limits**

- 7. Secondary Roads within Holman Redevelopment Area**
Development of secondary streets in Holman Redevelopment Area.

The estimated cost of the project is \$3,250,000 between 1998-2005.

- 8. Connections to Portland International Center**
This project consists of developing street connections to PIC, including a bridge over a drainage canal located under I-205 and improvements to Airport Way.

The estimated cost of the project is \$7,000,000 between 1998-2005.

- 9. Alderwood Extension, Portland International Center**
This project consists of extending Alderwood Street to provide improved access to the Portland International Center.

The estimated cost of the project is \$1,494,163 between 1998-2005.

B. Relationship to Goals and Objectives

- 1. Airport Way Urban Renewal Plan**
This project conforms to the following Goals and Objectives of the Airport Way Urban Renewal Plan:

Goal 2.1: Provide arterial access to property to stimulate and permit private industrial and related business development.

Goal 2.2: Provide linkage between the Renewal Area and the I-205 and I-84 freeways, NE Sandy Blvd., NE 82nd Avenue, Marine Drive and the Portland International Airport.

Goal 2.3: Provide for the potential linkage between the Banfield Light Rail Transportation Route, the Renewal Area and the Portland international Airport

Goal 3.1: Maintain an adequate flow and storage of stormwater throughout the Columbia Corridor and that portion lying within the Renewal Area.

**Amendment of Five Existing Urban Renewal Plans to
Establish Maximum Indebtedness Limits**

Goal 3.1c: Develop a Master Plan for long-term stormwater flow requirements and necessary capital improvements.

Goal 8 – Airport: Protect and enhance the aviation and development interests of the Portland International Airport.

Goal 8.4: Promote use, by the private sector, of appropriately located and zoned open lands – located on Airport property and owned by the Port of Portland – for the development of job producing, tax paying, compatible industries and businesses.

Goal 9.1: Assist with funding, where appropriate, of the costs of planning, design, property acquisition and construction of:

- a. Arterial streets, light rail transit and other transportation systems;
- b. Storm drainage systems;
- c. Sanitary sewer trunk line;
- d. Water deliver mains;
- e. Protection and mitigation measures for wetlands, habitat and other areas of significant environmental concern; and
- f. Recreation sites and facilities including trail.

2. City of Portland Comprehensive Plan

The Airport Way Urban Renewal Plan was prepared in conformity with the economic development policies of the City of Portland and its Comprehensive Plan. The policies which are relevant to this project include:

Policy 6.2 Regional and City Traffic Patterns: Create and maintain regional and City traffic patterns that protect the livability of Portland's established residential neighborhoods while improving access and mobility within commercial and industrial areas.

Goal 11A Public Facilities: Provide a timely, orderly and efficient arrangement of public facilities and services that support existing and planned land use patterns and densities.

**Amendment of Five Existing Urban Renewal Plans to
Establish Maximum Indebtedness Limits**

3. Airport Way Economic Development Policy

The Airport Way Economic Development Policy was adopted by the Portland City Council as part of the Portland Comprehensive Plan on June 29, 1988 by Ordinance No. 16100. The policies which are relevant to this project are:

Policy 5.20C: Protect and enhance the scenic and environmental qualities of Marine Drive, the area's sloughs, areas providing significant wildlife habitat, and archaeological resources.

Objective 5.20F: Protect the transportation capacity of the area's highways and roads through both review of individual projects and identification and construction of new facilities which increase the system's capacity.

4. Report on the South Shore Urban Renewal Plan

The Report on the South Shore Urban Renewal Plan (the previous title of the Airport Way Urban Renewal Plan), adopted April 15, 1986, makes reference to the public improvements planned in this project. Specifically:

Chapter II -

A. Description of the Physical, Social, and Economic Conditions in the Urban Renewal Area.

A. Physical Conditions

5d. Arterial Access. . . . I-205 with interchanges at Sandy Boulevard and Airport Way, currently provides north-south linkage with the Columbia South Shore Area. Other vehicular access within the Renewal Area, most of which need extensive improvements to accommodate industrial-type traffic, include: 148th Avenue, and 158th Avenue.

D. Summary Findings

3. The Area's infrastructure - particularly its storm sewer and sanitary sewer systems - are significantly inadequate and in major portions of the area are nonexistent.

**Amendment of Five Existing Urban Renewal Plans to
Establish Maximum Indebtedness Limits**

8. In improving the public infrastructure, the Area will be more attractive to private sector investment, which in turn will improve the property tax base, increase the number of jobs, and will significantly assist in protecting the public's investments that have been and will be made in the Area.

C. Authorization for Project

This project is authorized by the following sections of the Airport Way Urban Renewal Plan:

Section 600 - URBAN RENEWAL ACTIVITIES, Section 601 - Project and Improvement Activities:

A. Public Improvements

1. Intent. Public facilities, utilities and transportation systems may be planned, designed and constructed within and adjacent to the Renewal Area to eliminate blight and the causes of blight; to stimulate development of industries and other compatible businesses by the private sector; to create long-term employment opportunities, and to increase the City's taxable assessed value.
2. Expected Activities and Improvements. The Development Commission, with funds available to it . . . may participate in the planning, design, and construction of public facilities, utility systems, an integrated transportation system . . .

b. Public Improvements including:

- 1) Storm drainage . . .
- 2) Installations and measures to protect the Renewal Area's drainage courses.
- 3) Arterial Streets and other transportation systems including their linkages with the I-205 and I-84 freeways, Sandy Boulevard, NE 82nd Avenue, Marine Drive and the Portland International Airport.

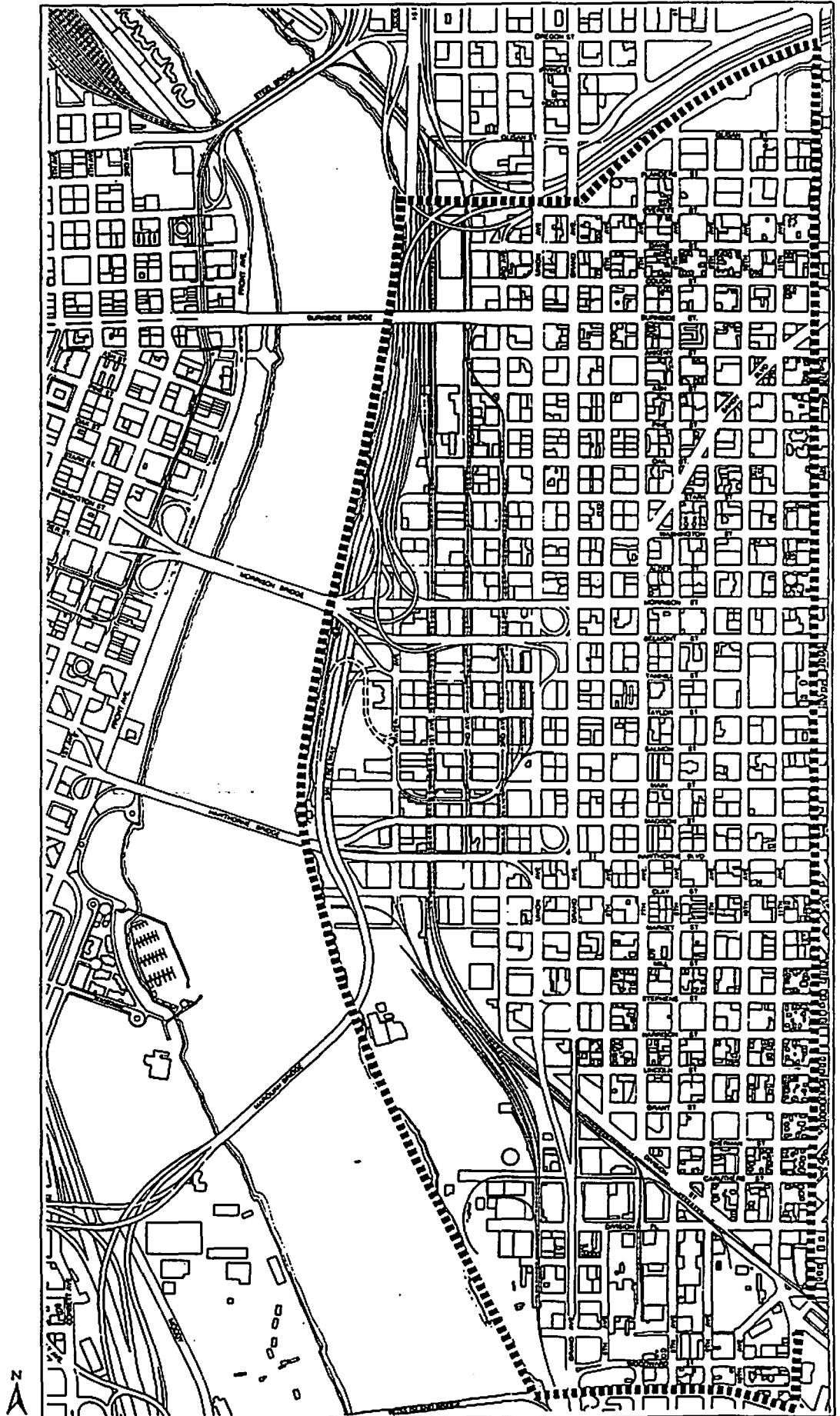
**Amendment of Five Existing Urban Renewal Plans to
Establish Maximum Indebtedness Limits**

D. Conclusion

By helping to fund a critical LRT connection between the Banfield LRT, the PIC and the Portland International Airport, and improving important street connections in the District, this project meets the Plan goals for transportation improvements. In view of the increased traffic and decreased capacity of I-84 and I-205, development of LRT is the most feasible means of providing increased access to the PIC and the Airport. The PDC share of this project has been carefully determined based on the specific benefits to the Urban Renewal Area.

In addition, the projects in this section, by accomplishing increased capacity in the Columbia Slough drainage way will meet the Plan's objectives regarding stormwater/drainage.

Exhibit 1
Central Eastside Urban Renewal Area boundary



**Amendment of Five Existing Urban Renewal Plans to
Establish Maximum Indebtedness Limits**

**CENTRAL EASTSIDE DISTRICT
URBAN RENEWAL PLAN
AMENDMENT DESCRIPTIONS & FINDINGS**

Findings for projects within the Central Eastside Urban Renewal Plan (the "Plan") are grouped below according to the following categories: transportation and infrastructure, land acquisition and redevelopment, park development, housing and building rehabilitation. These findings are organized by project category. The projects are first described in scope, schedule and estimated cost (including inflation), then followed by a section which lists how the projects in this category relate to the goals and objectives of the Plan and related documents. A section then follows which specifies the section(s) of the Plan which give specific authorization for the projects within the category. Finally, the conclusion states how each project implements the Plan and is therefore appropriate for including as a component of the maximum amount of indebtedness to be issued under the Plan.

I. TRANSPORTATION AND INFRASTRUCTURE

A. Project Descriptions and Cost Estimates

1. MLK/Grand Improvements

This project consists of improvements to the streetscape of Grand Avenue, MLK Blvd. and E. Burnside. Improvements include new and replacement street trees, cast iron ornamental lighting on MLK and curb extensions on Grand Avenue.

The estimated project cost is \$3,335,390 between 1997/98 and 2006/07.

2. Water Avenue LID

This project pays the Development Commission portion of street improvements to Water Avenue.

The estimated project cost is \$1,000,000 between 1997/98 and 2006/07.

**Amendment of Five Existing Urban Renewal Plans to
Establish Maximum Indebtedness Limits**

3. CES Transportation and Infrastructure

This project will provide areawide street improvements as outlined in the CES Transportation Plan.

The estimated project cost is \$7,982,689 between 2000/01 and 2006/07.

B. Relationship to Goals and Objectives

1. Central Eastside Urban Renewal Plan

These projects conform to the following Goals and Objectives of the Central Eastside Urban Renewal Plan:

Goal III. Central Eastside Revitalization Program

B7. Improve the transportation system and parking resources to meet the CEID's business needs and redevelopment objectives while respecting the traffic concerns of adjacent neighborhoods.

2. Central City Plan

The Central Eastside Urban Renewal Plan was prepared in conformity with the Central City Plan of the City of Portland, adopted March 24, 1988. The policies which are relevant to these projects include:

Policy 4 - Transportation.

4C. Support transportation facility improvements that improve the flow of traffic to, within and through the Central City.

Policy 20 - Central Eastside

20E. Develop Union [MLK] and Grand Avenues as the principal north-south connection and commercial spine in the district for transit and pedestrians.

Action Proposal CE1: Buffer the residential neighborhoods east of 12th Avenue from auto and truck traffic.

Action Proposal CE5: Improve district pedestrian ways on Clay, Ankeny, Morrison, Main, Stephens, Caruthers, Division, Grand, 12th and 3rd.

Amendment of Five Existing Urban Renewal Plans to Establish Maximum Indebtedness Limits

Action Proposal CE8: Construct Central Eastside District gateways at locations shown on the district map.

Action Proposal CE9: Construct boulevards on 12th, Grand, Powell and Burnside Streets.

Action Proposal CE10: Construct vehicle and pedestrian improvements at the intersection of SE 12th/Sandy/Burnside and SE 11th/12th/Clinton.

3. Prosperous Portland, January, 1994

Note: Although some elements of this plan have been incorporated into Portland's Comprehensive Plan the Prosperous Portland Plan is not a part of the Comprehensive Plan.

Relevant sections include:

Policy 13 - Target Infrastructure Development.

The City of Portland will invest in infrastructure that fosters physical development to increase the City's economic and tax base in targeted geographic areas [Central City listed as a target geographic area].

Central City Sub-districts: Central Eastside

Strategy B: The City will continue to assemble large sites or provide infrastructure for the expansion of area businesses.

Action Item 1, Strategy 1: The City will construct the extension of SE Water Avenue to the Southern Triangle Area with participation of Oregon Museum of Science and Industry, Portland Community College and Portland General Corp.

4. Central City 2000 Strategy:

Note: Although some elements of this document have been incorporated into Portland's Comprehensive Plan, the Central City 2000 Strategy is not a part of the Comprehensive Plan.

Relevant sections include:

Central Eastside District

Extend SE Water Avenue from OMSI to SW Caruthers/SW Grand Avenue. Provides access to development area south of KPTV.

Construct pedestrian and lighting improvements on MLK Boulevard and Grand Avenue.

Amendment of Five Existing Urban Renewal Plans to Establish Maximum Indebtedness Limits

Includes design and construction of pedestrian area lighting, tree planting and sidewalk improvements on 20 major pedestrian streets in the Central Eastside.

Construct pedestrian connections between Central Eastside and the Eastbank Esplanade.

Construct pedestrian and bike improvements to SE Main and SE Clay.

Install traffic signals on SE Main at the intersections of MLK and Grand.

C. Authorization for Projects

These projects are authorized by the following sections of the Central Eastside Urban Renewal Plan:

Section 600 - URBAN RENEWAL ACTIVITIES,

A. Public Improvements

Section 601 - Project and Improvement Activities

1. Intent. Public facilities and utilities may be planned, designed or constructed within the Renewal Area. These improvements may include storm and sanitary sewer improvements, street lighting installation, landscaping, street improvements, parking facilities, parks, open space development and public restrooms or other improvements deemed appropriate for the achievement of the Plan goals and objectives. . . .
2. Anticipated Improvements. Public improvements may include the construction, reconstruction, repair or replacement of sidewalks, streets, pedestrian amenities and public infrastructure including, but not limited to:
 - a) New curbs and gutters, including curb extensions;
 - b) Construction and reconstruction of streets;
 - c) Storm water, sanitary sewer and other public or private utilities;
 - d) New sidewalks or other pedestrian improvements and streets;

**Amendment of Five Existing Urban Renewal Plans to
Establish Maximum Indebtedness Limits**

- e) Trees, shrubs, flowering plants, ground covers, and other plant materials including irrigation systems, soil preparation and/or containers to support same;
- f) Street lights and traffic control devices, tables, benches and other street furniture, drinking fountains;
- g) Special graphics and signage for directional, informational purposes;
- h) Sidewalk awnings, canopies and other weather-sheltering structures for the protection of pedestrians; and
- i) On and off-street parking facilities.

D. Conclusions

1. MLK/Grand Improvements

These streetscape improvements are authorized by the Plan and supportive of its goals and objectives, particularly Policy 20E of the Central City Plan, calling for improvements to MLK and Grand as the principal north/south corridor for transit and pedestrians. The project is consistent with the Plan.

2. Water Avenue LID

This project is the Development Commission portion of the Local Improvement District for Water Avenue improvements, as authorized under the public improvements project activity and in response to Goal III. The project is consistent with the Plan.

3. CES Transportation and Infrastructure

This project carries out varied infrastructure improvements throughout the district in furtherance of the goals and objectives of the Plan, particularly Goal III, B7 to improve the transportation system to meet the needs of the District. The project is consistent with the Plan.

**Amendment of Five Existing Urban Renewal Plans to
Establish Maximum Indebtedness Limits**

II. LAND ACQUISITION AND REDEVELOPMENT

A. Project Descriptions and Cost Estimates

1. Central Eastside Land Redevelopment

This project continues the program to purchase key parcels which are not feasible for rehabilitation and convey the sites for redevelopment. One block per year will be purchased and conveyed for redevelopment.

The estimated project cost is \$9,168,716 between 1997/98 and 2006/07.

B. Relationship to Goals and Objectives

1. Central Eastside Urban Renewal Plan

This project conforms to the following Goals and Objectives of the Central Eastside Urban Renewal Plan:

Goal I. Urban Development

A. General Goal. Maintain Portland's role as the major regional employment, population, cultural center through public policies that encourage expanded opportunity for housing and jobs while retaining the character of established residential, neighborhood and business centers.

Goal II. Business Retention and New Business Development

A. General Goal. Improve the level, distribution and stability of jobs and income for resident industry, business and people in accordance with the Economic Development Policy adopted by the City Council.

Goal III. Central Eastside Revitalization Program

A. General Goal. Maintain and enhance the Central Eastside District as a near-in job center featuring a diverse industrial base with compatible, supportive and appropriately located commercial and residential activities. Encourage the vitality of existing firms, provide an attractive climate of opportunity for complementary ventures, and offer a positive environment for adjacent neighborhoods.

**Amendment of Five Existing Urban Renewal Plans to
Establish Maximum Indebtedness Limits**

B5. Maintain and bolster the function of the CEID as a business incubator for new industrial and commercial business.

2. Report for the Second Amendment to the Central Eastside Urban Renewal Plan

The Report for the Second Amendment to the Central Eastside Urban Renewal Plan, adopted May 9, 1990 contains the following language relevant to the project:

1. **Property Acquisition for Redevelopment:**
Business retention and new business development opportunities are constrained in the Central Eastside because of the lack of large, clear sites for business expansion and redevelopment. . . .

Large work areas on a single level are key to efficient industrial production and distribution practices. . . .

3. City of Portland Comprehensive Plan

The Oregon Central Eastside Urban Renewal Plan was prepared in conformity with the City of Portland Comprehensive Plan, effective on January 1, 1981. The Comprehensive Plan policies which are relevant to this project include:

Goal 2. Urban Development:
Maintain Portland's role as the major regional employment, population and cultural center through public policies that encourage expanded opportunity for housing and jobs, while retaining the character of established residential neighborhoods and business centers.

Policy 5.1 Business Retention and Recruitment:
Develop policies and programs which provide opportunities for local businesses to operate and grow in Portland. Continue efforts to attract new business and investment to the region.

Policy 5.2 Economic Environment:
Continue efforts to enhance Portland's economic environment by ensuring that sufficient land and infrastructure exists or can be provided and that public actions support and promote private development activity.

**Amendment of Five Existing Urban Renewal Plans to
Establish Maximum Indebtedness Limits**

4. Economic Development Policy

The Portland City Council adopted an Economic Development Policy as part of the Comprehensive Plan in June, 1988. The following policies are relevant to this project:

Direct technical, financial or investment assistance for economic development to industrial and commercial districts within, or in close proximity to, neighborhoods where the percentage of unemployed and economically disadvantaged workers exceeds City-wide levels.

Encourage equal opportunities for employment, career advancement, and business development for those segments of the population which have historically not participated fully in the Portland economy.

5. Prosperous Portland, January, 1994

Note: Although some elements of this plan have been incorporated into Portland's Comprehensive Plan the Prosperous Portland Plan is not a part of the Comprehensive Plan.

Relevant sections include:

Policy 4 - Sustain aggressive business and workforce development activities. The City will sustain an aggressive business development program that includes retention and expansion, recruitment and workforce development and placement activities.

4G: The City will develop incentives to support the location and retention of companies in targeted development areas . . .

Policy 5 - Promote Community-driven economic development. The City of Portland supports community economic development which promotes the achievement of community-defined and driven goals, and includes physical revitalization, job creation, business and property ownership, provision of retail and neighborhood services and housing development.

5A: The City will assume the role of facilitator and broker, will provide technical and financial support, and will promote partnerships designed to achieve community goals.

Amendment of Five Existing Urban Renewal Plans to Establish Maximum Indebtedness Limits

Policy 14 - Encourage urban development and redevelopment.
The City of Portland will tailor its programs and regulations to meet the needs of and encourage investment in the development and redevelopment of urban land and buildings for employment and housing opportunities.

Central City Sub-districts: Central Eastside
Strategy B: The City will continue to assemble large sites or provide infrastructure for the expansion of area businesses.

C. Authorization for Projects

These projects are authorized by the following sections of the Central Eastside Urban Renewal Plan:

Section 601 - Project and Improvement Activities

B. Redevelopment Through New Construction.

1. Intent: It is the intent of the Plan to stimulate new private investment on vacant or under-utilized property to achieve the objectives of this Plan.
2. Method: Redevelopment through new construction may be achieved in two ways:
 - a) By property owners, with or without financial assistance by the Development Commission.
 - b) By acquisition of property by the Development Commission for resale to others for redevelopment.
3. Redevelopment Financing. The Development Commission, with funds available to it, is authorized to promulgate rules and guidelines, establish financial assistance programs and provide below-market interest rate and market rate loans or other assistance and provide such other forms of financial assistance to property owners as it may deem appropriate in order to achieve the objectives of this Plan.

Amendment of Five Existing Urban Renewal Plans to Establish Maximum Indebtedness Limits

C. Redevelopment Through Rehabilitation

1. **Intent:** It is the intent of the Plan to encourage conservation and rehabilitation of existing buildings and to promote the preservation of historic structures which can be economically rehabilitated.
2. **Method:** Rehabilitation and conservation may be achieved in three ways:
 - a) By owner and/or tenant activity, with or without financial assistance by the Development Commission;
 - b) By enforcement of existing City codes and ordinances; and
 - c) By acquisition of property by the Development Commission for rehabilitation by the Development Commission or resale for rehabilitation by others.
3. **Rehabilitation Financing.** The Development Commission, with funds available to it, is authorized to promulgate rules and guidelines, establish financial assistance programs and provide below-market interest rate and market rate loans or other assistance to owners of buildings which are in need of rehabilitation and which are economically capable of same.

D. Conclusions

1. Central Eastside Land Redevelopment

Acquisition of sites for resale for redevelopment is authorized by the plan and will allow meeting Plan goals and objectives for job creation and economic development in the Area. It will also result in upgrading of deteriorating buildings, thus reducing blight in the District. The project is consistent with the Plan.

**Amendment of Five Existing Urban Renewal Plans to
Establish Maximum Indebtedness Limits**

III. PARK DEVELOPMENT

A. Project Descriptions and Cost Estimates

1. Eastbank Riverfront Park

The estimated project cost is \$32,888,268 between 1997/98 and 2004/05.

B. Relationship to Goals and Objectives

1. Central Eastside Urban Renewal Plan

This project conforms to the following Goals and Objectives of the Central Eastside Urban Renewal Plan:

Goal IV. Riverfront Access

Willamette River Greenway Plan and Esplanade Development:
Implement the Willamette River Greenway Plan which preserves a strong working river while promoting recreation, commercial and residential waterfront development along the Willamette - South of the Broadway Bridge (Comprehensive Plan Policy 2.7) Increase accessibility to the river and enhance Greenway areas as a public resource and improve the environmental quality of life for adjacent and nearby neighborhoods. (CERP Objective 6).

2. Central City Plan

The Central Eastside Urban Renewal Plan was prepared in conformity with the Central City Plan of the City of Portland, adopted March 24, 1988. The policies which are relevant to these projects include:

Policy 2 - The Willamette Riverfront: Enhance the Willamette River as the focal point for views, public activities, and development which knits the city together.

2A: Recapture the east bank of the Willamette Riverfront between the Marquam and Steel Bridges by expanding and enhancing the space available for non-vehicular uses.

**Amendment of Five Existing Urban Renewal Plans to
Establish Maximum Indebtedness Limits**

2B: Locate a wide range of affordable and attractive public activities and attractors along the riverbank and create frequent pedestrian access to the water's edge.

2F: Encourage development of facilities that provide access to and from the water's surface throughout the Central City.

Policy 8 - Parks and Open Spaces: Build a park and open space system of linked facilities that tie the Central City districts together and to the surrounding community.

8A: Create greenbelts that tie existing open spaces together using street trees, plazas, bicycle and pedestrian ways, recreational trails and new parks.

8B: Meet the open space and recreation needs of each of the Central City districts.

8D: Ensure that a balance of passive and active parks and open space is provided.

Willamette Riverfront Map and Parks and Open Space Map in Central City Plan (p.53) show the trail connection and park and open space facilities on the east bank of the Willamette River.

Policy 20 - Central Eastside:

Preserve the Central Eastside as an industrial sanctuary while improving freeway access and expanding the area devoted to the Eastbank Esplanade.

Action Proposal CE4 of Policy 20:

Complete the Eastbank Esplanade improvements including pedestrian and bicycle connections at all bridges.

3. Report of the Central Eastside Urban Renewal Plan

The Report of the Central Eastside Urban Renewal Plan, adopted July, 1986 contains the following language relevant to the project:

Chapter VI. C. Esplanade Open Space Improvements.

A program of improvement and development of access to the east shore of the Willamette River and preservation and improvement of open space will be undertaken as an integral part of the Central Eastside Program . . .

**Amendment of Five Existing Urban Renewal Plans to
Establish Maximum Indebtedness Limits**

4. Central City 2000 Strategy

Note: Although some elements of this strategy have been incorporated into Portland's Comprehensive Plan the Central City 2000 strategy is not a part of the Comprehensive Plan.

Relevant sections include:

Central Eastside Industrial District: Design and construct enhanced Eastbank Esplanade project.

A \$10.4 million enhancement to existing \$3.5 million initial phase allowing for a full-length esplanade between the Steel Bridge and OMSI.

Includes connection between the Esplanade and the Rose/Lloyd District, man-made island near OMSI and trail enhancements.

5. Prosperous Portland, January 1994

Note: Although some elements of this plan have been incorporated into Portland's Comprehensive Plan the Prosperous Portland Plan is not a part of the Comprehensive Plan.

Relevant sections include:

**Central City Sub-districts: Central Eastside:
Strategy D, Action Item 1: The City will proceed with Eastbank Riverfront Park planning, design and implementation.**

C. Authorization for Projects

These projects are authorized by the following sections of the Central Eastside Urban Renewal Plan:

Section 600 - URBAN RENEWAL ACTIVITIES,

A. Public Improvements

Section 601 - Project and Improvement Activities

- 1. Intent. Public facilities and utilities may be planned, designed or constructed within the Renewal Area. These improvements may include storm and sanitary sewer improvements, street lighting installation, landscaping, street improvements, parking facilities, parks, open space development and public restrooms or other**

Amendment of Five Existing Urban Renewal Plans to Establish Maximum Indebtedness Limits

improvements deemed appropriate for the achievement of the Plan goals and objectives . . .

2. **Anticipated Improvements.** Public improvements may include the construction, reconstruction, repair or replacement of sidewalks, streets, pedestrian amenities and public infrastructure including, but not limited to:
 - a) New curbs and gutters, including curb extensions;
 - b) Construction and reconstruction of streets;
 - c) Storm water, sanitary sewer and other public or private utilities;
 - d) New sidewalks or other pedestrian improvements and streets;
 - e) Trees, shrubs, flowering plants, ground covers, and other plant materials including irrigation systems, soil preparation and/or containers to support same;
 - f) Street lights and traffic control devices, tables, benches and other street furniture, drinking fountains;
 - g) Special graphics and signage for directional, informational purposes;
 - h) Sidewalk awnings, canopies and other weather-sheltering structures for the protection of pedestrians; and
 - i) On and off-street parking facilities.

D. Conclusions

1. Eastbank Riverfront Park

The Eastbank Riverfront Park is clearly supportive of goals and objectives of the Plan and supporting documents and is authorized by the Plan. The project is consistent with the Plan.

**Amendment of Five Existing Urban Renewal Plans to
Establish Maximum Indebtedness Limits**

IV. HOUSING

A. Project Descriptions and Cost Estimates

1. Central Eastside Affordable Housing

This project is to increase the number of housing units by 300-600 for families with incomes at 60% of the median family income. The project will include land acquisition and redevelopment of sites.

The estimated project cost is \$6,442,000 between 1997/98 and 2006/07.

B. Relationship to Goals and Objectives

1. Central Eastside Urban Renewal Plan

This project conforms to the following Goals and Objectives of the Central Eastside Urban Renewal Plan:

Goal I. Urban Development

A. General Goal. Maintain Portland's role as the major regional employment, population, cultural center through public policies that encourage expanded opportunity for housing and jobs while retaining the character of established residential, neighborhood and business centers.

Goal III. Central Eastside Revitalization Program

A. General Goal. Maintain and enhance the Central Eastside District as a near-in job center featuring a diverse industrial base with compatible, supportive and appropriately located commercial and residential activities. Encourage the vitality of existing firms, provide an attractive climate of opportunity for complimentary ventures, and offer a positive environment for adjacent neighborhoods.

**Amendment of Five Existing Urban Renewal Plans to
Establish Maximum Indebtedness Limits**

2. Central City Plan

The Central Eastside Urban Renewal Plan was prepared in conformity with the Central City Plan of the City of Portland, adopted March 24, 1988. The policies which are relevant to these projects include:

Policy 3 - Housing: Maintain the Central City's status as Oregon's principal high density housing area by keeping housing production in pace with new job creation.

3C: Encourage the development of housing in a wide range of types and prices and rent levels.

3D: Foster the growth of housing to help reinforce the Central City as a lively urban area, especially during evenings.

Action Item H4: Use urban renewal and tax increment financing to foster the development and preservation of housing in urban renewal districts . . .

Policy 6 - Public Safety

6A: Foster the development of a vital "24 hour" city which encourages the presence of people and decreases the likelihood of crime.

Policy 20 - Central Eastside

20C: Allow mixed use developments, which include housing, in areas already committed to nonindustrial development.

Amendment of Five Existing Urban Renewal Plans to Establish Maximum Indebtedness Limits

C. Authorization for Projects

These projects are authorized by the following sections of the Central Eastside Urban Renewal Plan:

Section 601 - Project and Improvement Activities

B. Redevelopment Through New Construction.

1. **Intent:** It is the intent of the Plan to stimulate new private investment on vacant or under-utilized property to achieve the objectives of this Plan.
2. **Method:** Redevelopment through new construction may be achieved in two ways:
 - a) By property owners, with or without financial assistance by the Development Commission.
 - b) By acquisition of property by the Development Commission for resale to others for redevelopment.
3. **Redevelopment Financing.** The Development Commission, with funds available to it, is authorized to promulgate rules and guidelines, establish financial assistance programs and provide below-market interest rate and market rate loans or other assistance and provide such other forms of financial assistance to property owners as it may deem appropriate in order to achieve the objectives of this Plan.

C. Redevelopment Through Rehabilitation

1. **Intent:** It is the intent of the Plan to encourage conservation and rehabilitation of existing buildings and to promote the preservation of historic structures which can be economically rehabilitated;
2. **Method:** Rehabilitation and conservation may be achieved in three ways;
 - a) By owner and/or tenant activity, with or without financial assistance by the Development Commission;

Amendment of Five Existing Urban Renewal Plans to Establish Maximum Indebtedness Limits

- b) By enforcement of existing City codes and ordinances; and
 - c) By acquisition of property by the Development Commission for rehabilitation by the Development Commission or resale for rehabilitation by others.
3. **Rehabilitation Financing.** The Development Commission, with funds available to it, is authorized to promulgate rules and guidelines, establish financial assistance programs and provide below-market interest rate and market rate loans or other assistance to owners of buildings which are in need of rehabilitation and which are economically capable of same.

D. Conclusions

1. **Central Eastside Affordable Housing**

Public assistance to create a small amount of affordable housing in this District is complementary with the industrial sanctuary, supportive of existing retail and commercial uses and will assist in the creation of a more lively area which can help reduce crime. The acquisition for redevelopment is authorized by the Plan and consistent with its goals and objectives.

V. BUILDING REHABILITATION

A. Project Descriptions and Cost Estimate

1. **Storefront Program**

This project is to give grants to property and business owners to rehabilitate storefronts. Approximately seven to eleven grants per year will be awarded, with an average grant of \$10,000.

The estimated project cost is \$1,452,000 between 1997/98 and 2006/07.

Amendment of Five Existing Urban Renewal Plans to Establish Maximum Indebtedness Limits

2. Building Rehabilitation

This project is to give grants to property owners for the purpose of conserving and reusing existing buildings and promoting the preservation of historic buildings which can be economically rehabilitated. The grants, which may include seismic and ADA improvements as well, are made on a two for one match and may not exceed \$25,000 per grant.

The estimated project cost is \$4,005,000 between 1998/99 and 2006/07.

B. Relationship to Goals and Objectives

1. Central Eastside Urban Renewal Plan

This project conforms to the following Goals and Objectives of the Central Eastside Urban Renewal Plan:

Goal I. Urban Development

A. General Goal. Maintain Portland's role as the major regional employment, population, cultural center through public policies that encourage expanded opportunity for housing and jobs while retaining the character of established residential, neighborhood and business centers.

Goal II. Business Retention and New Business Development

A. General Goal. Improve the level, distribution and stability of jobs and income for resident industry, business and people in accordance with the Economic Development Policy adopted by the City Council.

Goal III. Central Eastside Revitalization Program

A. General Goal. Maintain and enhance the Central Eastside District as a near-in job center featuring a diverse industrial base with compatible, supportive and appropriately located commercial and residential activities. Encourage the vitality of existing firms, provide an attractive climate of opportunity for complementary ventures, and offer a positive environment for adjacent neighborhoods.

**Amendment of Five Existing Urban Renewal Plans to
Establish Maximum Indebtedness Limits**

B4. Create an attractive environment featuring high quality design standards for new and existing business in a manner which is complementary to the overall business climate while recognizing the CEID is both the "front door" to nearby residential neighborhoods and highly visible to Portland's Central Business District.

2. Central City Plan

The Central Eastside Urban Renewal Plan was prepared in conformity with the Central City Plan of the City of Portland, adopted March 24, 1988. The policies which are relevant to these projects include:

Policy 20 - Central Eastside

20D: Preserve buildings which are of historic and/or architectural significance.

3. Central City 2000 Strategy

Note: Although some elements of this strategy have been incorporated into Portland's Comprehensive Plan the Central City 2000 Strategy is not a part of the Comprehensive Plan.

Relevant sections include:

Central Eastside District: Implement MLK/Grand Facade Improvement Program. Provide grants to property owners for upgrades to storefronts.

**Amendment of Five Existing Urban Renewal Plans to
Establish Maximum Indebtedness Limits**

C. Authorization for Projects

These projects are authorized by the following sections of the Central Eastside Urban Renewal Plan:

Section 601 - Project and Improvement Activities

C. Redevelopment Through Rehabilitation

1. Intent: It is the intent of the Plan to encourage conservation and rehabilitation of existing buildings and to promote the preservation of historic structures which can be economically rehabilitated.
2. Method: Rehabilitation and conservation may be achieved in three ways:
 - a) By owner and/or tenant activity, with or without financial assistance by the Development Commission;
 - b) By enforcement of existing City codes and ordinances;
 - c) By acquisition of property by the Development Commission for rehabilitation by the Development Commission or resale for rehabilitation by others.
3. Rehabilitation Financing. The Development Commission, with funds available to it, is authorized to promulgate rules and guidelines, establish financial assistance programs and provide below-market interest rate and market rate loans or other assistance to owners of buildings which are in need of rehabilitation and which are economically capable of same.

**Amendment of Five Existing Urban Renewal Plans to
Establish Maximum Indebtedness Limits**

D. Conclusions

1. Storefront Program

This project to give small grants to property and business owners results in a more attractive business district and contributes to successful, healthy small businesses. It is consistent with Plan policies, particularly Goal III to create an attractive environment to revitalize the Central Eastside, and is authorized by the Plan.

2. Building Rehabilitation

This project of small grants helps in preserving existing buildings in the area and helping preserving historic buildings. Buildings may also be made safer by conforming to seismic requirements, and can use funds for ADA requirements which are required upon redevelopment. The project results in healthier small businesses in the area, is authorized by the Plan and is consistent with Plan policies, particularly Goal III, the Central Eastside Revitalization Program.

**Amendment of Five Existing Urban Renewal Plans to
Establish Maximum Indebtedness Limits**

DOWNTOWN WATERFRONT URBAN RENEWAL PLAN

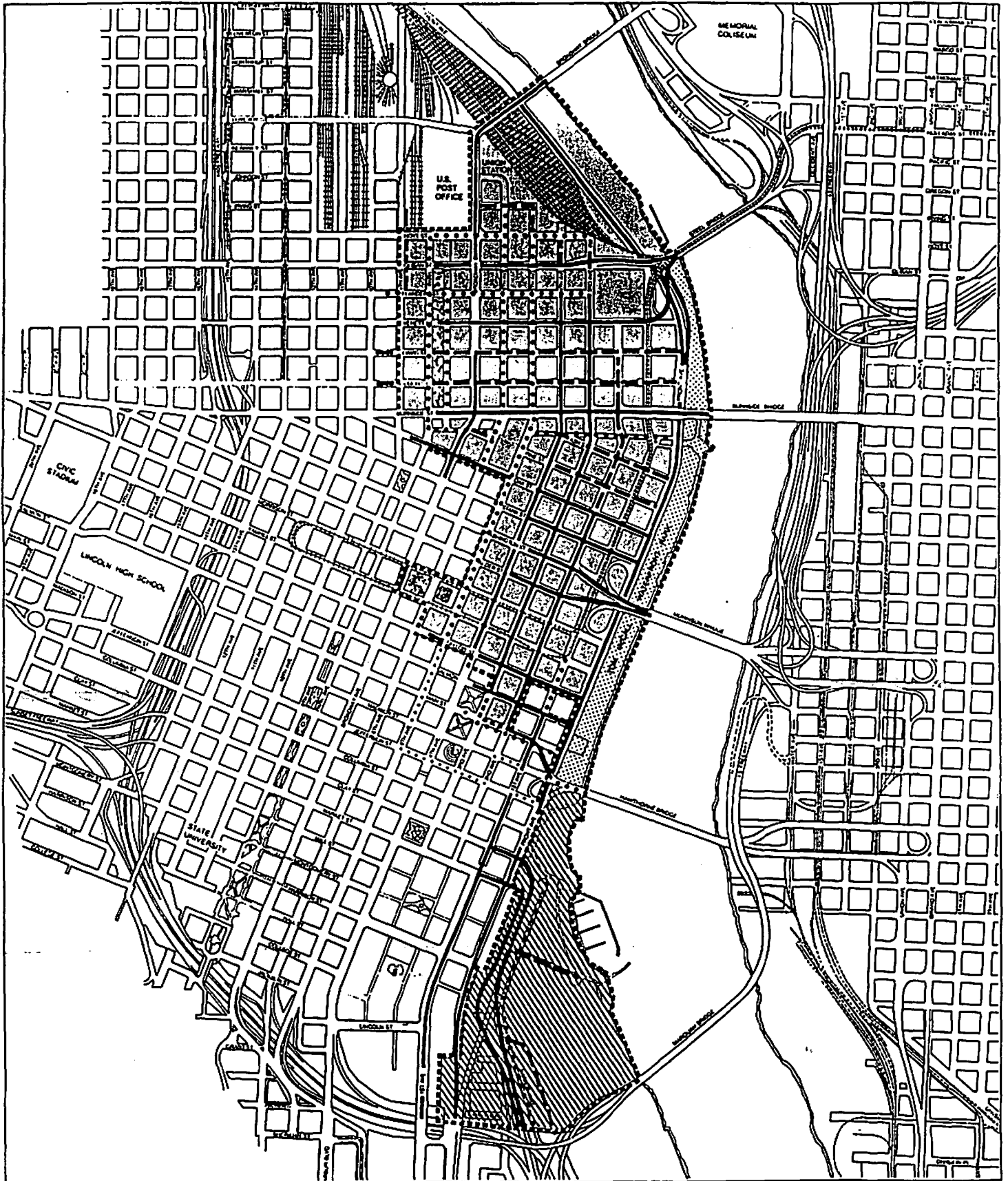


EXHIBIT 1 Land Use Plan

N▲

LEGEND

Waterfront Park

Public Open Space and Park

Mixed Use

Mixed Use: South Waterfront Activity Area

Traffic Access Street

Local Service Street

Non-Automobile Oriented Street

**Amendment of Five Existing Urban Renewal Plans to
Establish Maximum Indebtedness Limits**

**DOWNTOWN WATERFRONT DISTRICT
URBAN RENEWAL PLAN
AMENDMENT DESCRIPTIONS & FINDINGS**

Findings for projects within the Downtown Waterfront Urban Renewal Plan (the "Plan") are grouped below according to the following categories: Housing, Employment, Older/Historic Buildings, Transportation, Parks, Parking, Neighborhood Development and Environmental. These findings are organized by project category. The projects are first described in scope, schedule and estimated cost (including inflation), then followed by a section which lists how the projects in this category relate to the goals and objectives of the Plan and related documents. A section then follows which specifies the section(s) of the Plan which give specific authorization for the projects within the category. Finally, the conclusion states how each project implements the Plan and is therefore appropriate for including as a component of the maximum amount of indebtedness to be issued under the Plan.

I. HOUSING

A. Project Descriptions and Cost Estimates

1. Loan Funds

Low interest loans for housing development which will produce approximately 541 units for persons in the 0-60% median income range and approximately 757 units in the 60-100% median income range.

The project cost is \$30,296,000 between 1997/98 and 2003/04. This project will provide approximately 541 loans with a \$28,000 per unit subsidy for persons in the 0-60% of median income range, and approximately 757 loans with a \$20,000 per unit subsidy for persons in the 60-100% of median income range.

**Amendment of Five Existing Urban Renewal Plans to
Establish Maximum Indebtedness Limits**

2. Preservation:

Acquisition of HUD sponsored low income rental housing projects for which the low household income requirements are expiring. This will allow preservation of approximately 654 units of housing downtown.

The project cost and schedule is \$14,440,000 between 1997/98 and 2003/04. This project will provide a subsidy of \$22,000 per unit to preserve approximately 654 units.

3. Site Acquisition And Development

Acquisition, project management and loan subsidy for mixed income housing development which will result in approximately 282 units of housing.

The project cost and schedule is \$4,428,000 between 1998/99 and 2003/04. This project assumes that nearly two one-half block projects can be completed. Land cost for one-half block is assumed at \$50/square foot; project management at \$200,000 and an additional loan subsidy of \$7000 per unit for 150 units in each half-block project. \$4,700,000 would be needed for the total two one-half block projects; additional funds from another source would be required for completion of the projects.

4. Home Ownership:

Loans which subsidize home ownership of approximately 140 units for persons in the 60-80% of median income range.

The project cost and schedule is \$4,138,000 between 1998/99 and 2003/04. This project would provide a subsidy of \$30,000 per unit.

Amendment of Five Existing Urban Renewal Plans to Establish Maximum Indebtedness Limits

B. Relationship to Goals and Objectives:

1. The Downtown Waterfront Urban Renewal Plan

These projects conform to Goal 3 of the Downtown Waterfront Urban Renewal Plan:

To maintain existing low-income housing and promote additional new housing serving mixed income groups.

The Fourteenth Amendment to the Plan authorizes financial assistance to private parties for property acquisition for development of low-income housing. Selection of specific parcels of property for acquisition will be the prerogative of private parties.

Chapter IV of the Report on the Fourteenth Amendment states

... The reasons for undertaking this Project are listed below:

1. To preserve and upgrade existing residential hotels and other low-cost housing which might otherwise deteriorate or be closed or converted to non-residential use.
2. To provide financing for development of additional low-income housing to achieve public policy goals, through land acquisition for construction of new units and acquisition of buildings for renovation of housing.
3. To reduce costs of capital debt service to housing providers, so that rents can be offered to very low-income tenants at affordable rates ...

**Amendment of Five Existing Urban Renewal Plans to
Establish Maximum Indebtedness Limits**

2. Goals and Guidelines/Portland Downtown Plan

The Downtown Waterfront Urban Renewal Plan includes the "Goals and Guidelines/Portland Downtown Plan", adopted by the City Council in October, 1980. The following sections are relevant to these projects:

Housing and Downtown Neighborhoods

General Goal: To give a high priority to increasing the number of residential accommodations in the Downtown area for a mix of age and income groups, taking in to consideration differing life styles; and to provide a "quality" environment in which people can live recognizing that residents of Downtown and adjacent areas are essential to the growth, stability and general health of a metropolitan city.

Specific Goals:

A.1. Develop economic or other incentives to reduce the slippage rate of existing housing units from the market in the Downtown area and encourage the building of additional housing units.

A.2. Encourage the fullest use of public and private programs to ensure that future Downtown housing accommodates a mix of low, moderate and high income people.

3. Central City Plan

The Downtown Waterfront Urban Renewal Plan was prepared in conformance with the Central City Plan of the City of Portland, adopted March 24, 1988. The policies which are relevant to these projects include:

Policy 3 - Housing: Maintain the Central City's status as Oregon's principal high density housing area by keeping housing production in pace with new job creation.

3A: Promote the construction of at least 5000 new housing units in the Central City by the year 2010.

3B: Preserve and encourage rehabilitation of existing housing.

Amendment of Five Existing Urban Renewal Plans to Establish Maximum Indebtedness Limits

- 3C: Encourage the development of housing in a wide range of types and prices and rent levels.
- 3D: Foster the growth of housing to help reinforce the Central City as a lively urban area, especially during evenings.

Action Item H4: Use urban renewal and tax increment financing to foster the development and preservation of housing in urban renewal districts ...

4. Central City 2000 Strategy

Note: Although some elements of this strategy have been incorporated into Portland's Comprehensive Plan the Central City 2000 Strategy is not a part of the Comprehensive Plan.

The Central City 2000 Strategy was adopted by the City Council in July, 1996. Relevant portions of this document include:

Section II - Housing Strategy

Currently, about 70 percent of downtown housing is low- and moderate-income housing. Middle-income housing is needed in the Central City to: make diverse housing opportunities accessible to average, wage-earning families; and make family-wage jobs available to city residents by providing the labor and consumer markets needed to attract quality businesses to the Central City.

The cost of developing middle-income housing in the Central City is higher than comparable units in other locations, particularly the suburbs. This is caused by the higher price of land, the higher costs of constructing higher density housing and the special difficulties associated with constructing in an active downtown environment compared to a construction site which can be isolated from interference. Given these added costs and the market rate for housing, developers cannot make a reasonable rate of return on Central City housing. Public assistance is needed to lower the private costs ...

Create a Central City housing inventory which balances the need for low-income housing, including the need to retain housing units for very low income persons, with the need for rental and owner occupied housing which middle-income households can afford.

Amendment of Five Existing Urban Renewal Plans to Establish Maximum Indebtedness Limits

To minimize the funding competition between middle-income housing in the Central City and low-income housing, the City should levy on average, \$4 million per year of tax increment funds for affordable mixed- or middle-income housing projects in the Central City.

Section VI - District Infrastructure. Downtown/Old Town/Chinatown

Over 1000 new housing units are also expected over the next twenty years.

5. Prosperous Portland

Note: Although some elements of this plan have been incorporated into Portland's Comprehensive Plan the Prosperous Portland Plan is not a part of the Comprehensive Plan.

Prosperous Portland was adopted by the City Council in September, 1994. Relevant portions of the document include:

Policy 14 - Encourage Urban Development and Redevelopment

Strategy 14H: In addition to the Comprehensive Housing Affordability Strategy (CHAS) priorities, the City will lead a strong public effort to encourage development and redevelopment of a balanced mix of housing units.

Physical Development and Infrastructure - Central City

Strategy C: The City will maintain a strong public advocacy role and capability for forming public/private partnerships to ensure balanced housing development throughout the Central City. The City will work to establish effective public policy incentives and funding support for housing development of varying types and serving middle, moderate and low-income levels in the Central City. For example, prototypes for market rate infill and transit supportive housing are needed.

Strategy J: The City will establish effective policy and financial incentives to stimulate housing development to meet the needs of a full range of households, with a goal of addressing a high growth scenario of 2600 moderate and middle-income residential

**Amendment of Five Existing Urban Renewal Plans to
Establish Maximum Indebtedness Limits**

units in three years, and a need for 10,000 low and moderate income units over the next ten years.

C. Authorization for Housing Projects:

These projects are authorized by the following sections of the Downtown Waterfront Urban Renewal Plan:

Section D - Project Activities:

1. Rehabilitation and Conservation

b. Method. Rehabilitation and conservation may be achieved four ways:

- (1) By owner and/or tenant activity;
- (2) The enforcement of existing City codes and ordinances;
- (3) Acquisition by the Agency for rehabilitation or resale for rehabilitation; and
- (4) Acquisition by private parties for rehabilitation for housing, with or without the financial assistance of the Agency; . . .

2. Acquisition and Redevelopment

b. Method. Proposals for property acquisition, including limited interest acquisition, may be recommended for inclusion in this Plan to achieve objectives of the Plan based on one or more of the following criteria:

- (1) Where existing conditions do not permit practical or feasible rehabilitation of the structure and it is determined that acquisition of such properties and demolition of the improvements thereon are necessary to remove substandard conditions;

**Amendment of Five Existing Urban Renewal Plans to
Establish Maximum Indebtedness Limits**

- (2) Where detrimental land uses or conditions such as incompatible uses, or adverse influences from noise, smoke or fumes exist, or where there exists overcrowding, excessive dwelling unit density, or conversions to incompatible types of uses, and it is determined that acquisition of such properties and demolition of the improvements necessary to remove blighting influences and the achieve the objectives of the Urban Renewal Plan;
 - (3) Where it is determined that the property is needed to provide public improvements and facilities; or
 - (4) Where the existing property owner is either unwilling or unable to achieve the objectives of the Urban Renewal Plan.
- c. **Property Acquisition for Redevelopment as Housing**

Real property may be acquired by private parties for redevelopment as housing, with or without the financial assistance of the Agency.

D. Conclusions:

1. Loan Funds

Provision of housing for varying income groups is a key objective of the Downtown Plan, as stated in Goal 3 of the Plan and the Report on the Fourteenth Amendment. Because housing downtown is more expensive to construct, as described in the Central City 2000 Strategy, a subsidy is necessary in order to achieve the downtown housing goals described in the Central City Plan and Prosperous Portland.

2. Preservation

This project supports Goal 3 of the plan to maintain existing low-income housing, and is specifically discussed in the Report on the Fourteenth Amendment to the Plan to preserve and maintain existing low-income housing which could be converted to other uses.

**Amendment of Five Existing Urban Renewal Plans to
Establish Maximum Indebtedness Limits**

3. Site Acquisition and Development

Acquisition of sites for construction of housing by nonprofit is a key mechanism to increase the number of housing units downtown for mixed income households. The project is consistent with Goal 3 of the plan to promote housing for a range of income groups, and the Fourteenth Amendment to provide financing for additional low-income housing. The project is consistent with the Plan.

4. Ownership

This project increases the number of housing units downtown for persons earning 60-80% of median income, consistent with Goal 3, to promote additional new housing units serving mixed income groups. In addition, creating ownership housing adds to the stability of the neighborhood from the pride of ownership consistent with maintaining the health of the Central City as described in the Goals and Guidelines/Portland Downtown Plan.

II. EMPLOYMENT

A. Project Descriptions

1. Opportunity Fund

This project consists of acquiring sites for redevelopment of office buildings which will promote the creation of jobs within the urban renewal area.

The project cost and schedule is \$20,119,000 between 1998/99 and 2003/04. The project assumes creation of a fund which would leverage private investment 20 to 1. This could result in the creation of 2 million square feet of new office space (\$400 million, based on a construction cost of \$200/square foot) which could create 10,000 new jobs (assuming 200 sf/job).

2. Trailways Block

Site preparation and promotion of redevelopment of the site for employment generating office uses.

The estimated cost and schedule for this project is \$286,000 between 1999 and 2001.

**Amendment of Five Existing Urban Renewal Plans to
Establish Maximum Indebtedness Limits**

3. Recruitment

Personnel, materials and services for business recruitment activities that create employment within the Urban Renewal Area.

The cost and schedule for this project is \$540,000 between 1997/98 and 2003/04.

4. Predevelopment Assistance

Personnel, materials and services to provide market analysis and project planning for employment generating development.

The estimated cost and schedule for this project is \$441,000 between 1999 and 2004.

5. Policy Development And Review

Personnel, materials and services for review and preparation of new policies and programs to be undertaken by the Commission and the City of Portland.

The cost and schedule for the project is \$251,000 between 1998/99 and 2003/04.

6. Creative Services Incubator

This project consists of acquisition of property and building plus renovation cost or new construction (both with joint venture partner) for development of a center for promoting employment in the creative services industry.

The cost and schedule for the project is \$7,489,000 between 1997/98 and 2000/01.

B. Relationship to Goals and Objectives:

1. Central City Plan

The Downtown Waterfront Urban Renewal Plan was prepared in conformity with the Central City Plan of the City of Portland, adopted March 24, 1988. The policies which are relevant to these projects include:

**Amendment of Five Existing Urban Renewal Plans to
Establish Maximum Indebtedness Limits**

Policy 1 - Economic Development. Build upon the Central City as the economic heart of the Columbia Basin, and guide its growth to further the City's prosperity and livability.

1A: Foster the development of at least 50,000 additional jobs in the Central City by the year 2010.

1B: Enhance the Central City's dominance in finance, government, professional services, culture, entertainment, and as a business headquarters location.

1F: Support the retention and expansion of existing businesses while attracting and encouraging new businesses in the Central City.

1G: Build on and market the Central City's livability as a central component of Portland's economic development strategies.

Policy 14 - Downtown. Strengthen the Downtown as the heart of the region, maintain its role as the preeminent business location in the region, expand its role in retailing, housing, and tourism, and reinforce its cultural, educational, entertainment, governmental and ceremonial activities.

14B: Continue to actively foster the growth and attractiveness of the Downtown, enhancing its competitive position over other commercial areas in the region.

2. Prosperous Portland

Note: Although some elements of this plan have been incorporated into Portland's Comprehensive Plan the Prosperous Portland Plan is not a part of the Comprehensive Plan.

Relevant sections are:

Policy 4 - Sustain Aggressive Business and Workforce Development Activities: The City will maintain an aggressive business development program that includes retention and expansion, recruitment and workforce development and placement activities.

Strategy 4F: The City encourages the growth of existing and emerging economic activities which contribute to Portland's overall economy and the development of the Central City and

Amendment of Five Existing Urban Renewal Plans to Establish Maximum Indebtedness Limits

neighborhood business districts. An initial list of such activities includes: . . . Film and Video . . .

Policy 7 - Capture International Opportunities. The City of Portland will take a leadership role in developing Portland's opportunities in the international economy . . .

Strategy 7D: The City's proactive international business development strategy should focus on the City's target industries.

Policy 14 - Encourage Urban Development and Redevelopment. The City of Portland will tailor its programs and regulations to meet the needs of and encourage investment in the development and redevelopment of urban land and buildings for employment and housing opportunities.

Strategy 14B: The City will support continuation of highest density office and retail development in Downtown and the Lloyd District to maintain this as the major employment and economic center of the region.

3. Central City 2000 Strategy:

Note: Although some elements of this Strategy have been incorporated into Portland's Comprehensive Plan the Central City 2000 Strategy is not a part of the Comprehensive Plan.

Relevant sections are:

Section III - Business Climate. The Central City business climate affects the retention and expansion of existing businesses and the attraction of new businesses. Compared to suburban locations, for many businesses the Central City business climate is characterized by: higher business taxes, higher construction costs due to the high price of land and construction at higher densities and higher combined cost of office space and parking. To mitigate these impediments to job retention, growth and attraction, the Central City 2000 Task Force recommends:

Establishing an Opportunity Fund to leverage private investments in business development and expansion. . . . The Fund would finance land assembly and related site improvements which foster the development of commercial space required for job growth and attraction. It could also

**Amendment of Five Existing Urban Renewal Plans to
Establish Maximum Indebtedness Limits**

underwrite low-interest or deferred-payment loans or job training grants to new or expanding businesses.

Section IV - Target Industries. The Region 2040 Plan envisions 71,300 net new jobs. . . . The attraction of new businesses is also required. But resources area limited and the City must focus its attraction efforts on "target industries" . . . Based on these criteria, . . . the City focus its Central City job attraction efforts on the following target industries: . . . Creative Services . . .

PDC, with the private sector assistance, should examine the possibility of developing a facility to provide a geographic focus and adequate support capability to attract creative service businesses to the Central City.

The Center would house anchor creative service tenants and incubating businesses. The facility would potentially be a renovated older commercial building which includes cutting edge telecommunications and electronics, an uninterrupted power supply and shared support services and equipment.

Section VI - District Infrastructure. Downtown/Old Town/Chinatown

The downtown . . . contains about 80,600 jobs today, 53 percent of the Central City total. To achieve the job growth envisioned in the 2040 Plan, the number of jobs in the Downtown District must grow by 34,400 jobs by the year 2015. Thus, almost one-half of the job growth required of the Central City by the 2040 Plan is expected to occur in the Downtown District.

**Amendment of Five Existing Urban Renewal Plans to
Establish Maximum Indebtedness Limits**

C. Authorization for Employment Projects:

These projects are authorized by the following sections of the Downtown Waterfront Urban Renewal Plan:

Section D - Project Activities:

1. Rehabilitation and Conservation

b. Method. Rehabilitation and conservation may be achieved four ways;

(1) By owner and/or tenant activity;

(2) The enforcement of existing City codes and ordinances;

(3) Acquisition by the Agency for rehabilitation or resale for rehabilitation; and

(4) Acquisition by private parties for rehabilitation for housing, with or without the financial assistance of the Agency; . . .

2. Acquisition and Redevelopment

b. Method. Proposals for property acquisition, including limited interest acquisition, may be recommended for inclusion in this Plan to achieve objectives of the Plan based on one or more of the following criteria:

(1) Where existing conditions do not permit practical or feasible rehabilitation of the structure and it is determined that acquisition of such properties and demolition of the improvements thereon are necessary to remove substandard conditions;

**Amendment of Five Existing Urban Renewal Plans to
Establish Maximum Indebtedness Limits**

- (2) Where detrimental land uses or conditions such as incompatible uses, or adverse influences from noise, smoke or fumes exist, or where there exists overcrowding, excessive dwelling unit density, or conversions to incompatible types of uses, and it is determined that acquisition of such properties and demolition of the improvements necessary to remove blighting influences and the achieve the objectives of the Urban Renewal Plan;
- (3) Where it is determined that the property is needed to provide public improvements and facilities; or
- (4) Where the existing property owner is either unwilling or unable to achieve the objectives of the Urban Renewal Plan.

5. Redevelopment Through New Construction.

b. Method. Redevelopment through new construction may be achieved in two ways:

- (1) By property owners, with or without financial assistance by the Development Commission; and
- (2) By acquisition of property by the Development Commission for resale to others for redevelopment.

D. Conclusions

1. Opportunity Fund

This fund is created in order to meet the job goals of the Central City Plan, and the updated projections of the Central City 2000 Strategy, particularly Goal 14B of the Central City Plan to actively foster the growth of downtown and enhancing its competitive position. This fund helps ameliorate some of the barriers to competitiveness as outlined in the Central City 2000 strategy.

**Amendment of Five Existing Urban Renewal Plans to
Establish Maximum Indebtedness Limits**

2. Trailways Block

This project responds to the goals and objectives related to creating and retaining jobs within the Urban Renewal Area contained in the Central City Plan, Prosperous Portland and Central City 2000.

3. Recruitment

This project involves the necessary recruitment for job generating development within the Urban Renewal Area.

4. Predevelopment Assistance

This project allows technical assistance to allow full utilization of other employment services, such as the Opportunity Fund and Creative Services Incubator. It is essential to the success of those projects, and is consequently consistent with the Plan.

5. Policy Development and Review

This project involves creation of the policies which will guide the employment services, such as the Opportunity Fund and the Creative Services Incubator. It is essential to the success of those projects, and is consequently consistent with the Plan.

6. Creative Services Incubator

This project is consistent with the goals of the Central City Plan and the Central City 2000 Strategy to add employment downtown. This incubator project directs funding to one of the target industries identified in the Central City 2000 Strategy; a method to focus investment on the industries which have the most potential to create quality jobs and contribute to the City's workforce and economic goals. The project is consistent with the Plan.

**Amendment of Five Existing Urban Renewal Plans to
Establish Maximum Indebtedness Limits**

III. OLDER/HISTORIC BUILDINGS

A. Project Descriptions and Cost Estimates

1. Seismic Loan Program

This program consists of low interest loan programs to preserve the older and historic building stock by providing seismic retrofit incentives in compliance with Portland's Zone 5 seismic classification.

The cost and schedule of this project is \$5,323,000 between 1997/98 and 2003/04.

2. Older/Historic Building - Union Station Restoration

Estimated seismic, structural and building restoration of the historic Union Station building.

The cost and schedule of this project is \$8,347,000 between 2001/02 and 2003/04.

3. Union Station Forecourt

Construction of parking and a public plaza at historic Union Station.

The cost and schedule of this project is \$1,367,000 in 2003/04.

4. 511 Building

This project involves a restoration of the historic building at 511 SW Broadway, the old Post Office, which may given to the City by the Federal Government.

The cost and schedule of this project is \$11,602,000 between 1997/98 and 1999/00. The cost assumes \$61/square foot renovation cost and \$44/sf seismic retrofit.

**Amendment of Five Existing Urban Renewal Plans to
Establish Maximum Indebtedness Limits**

B. Relationship to Goals and Objectives:

1. Downtown Waterfront Urban Renewal Plan

These projects conform to the following Goals and Objectives of the Downtown Waterfront Urban Renewal Plan:

Goal 4. To support and promote the preservation and enhancement of historic buildings and districts.

Goal 6. To stimulate private conservation, rehabilitation and development both within and adjacent to the Project Area through public improvements in the Project Area.

Goal 11. To establish a redevelopment program for the Union Station Project Activity Area, including the redevelopment of adjacent and other nearby properties.

The Twelfth Amendment to the Downtown Waterfront Urban Renewal Plan authorized the acquisition and renovation of Union Station and its Forecourt Plaza. Following are some relevant passages from the Report, dated April 8, 1987:

Social Conditions: . . . The Union Station depot is recognized as one of the most architecturally significant historic properties in the City of Portland. . . . The opportunity to save Union Station as a landmark of local and national prominence through complete renovation and preservation is a key attribute of the property. The building, and in particular the clock tower, lends itself extremely well to creation of a strong and unique architectural identity for the project.

Reasons for Selection of Each Urban Renewal Area in the Plan Amendment: . . . The project is fully consistent with and furthers the primary objective of the original DTWF Urban Renewal Plan as well as the Third Amendment to that Plan, the 1972 Downtown Plan, the North of Burnside Recommended Land Use Policy of 1981, the Northwest Triangle District Plan of 1982, the Union Station Transportation Center report, and other adopted plans and policies in the area through the preservation of historic properties, the redevelopment of obsolete and underutilized properties, the creation of public amenities and the development of a Transportation Center.

Amendment of Five Existing Urban Renewal Plans to Establish Maximum Indebtedness Limits

2. Central City Plan

The Downtown Waterfront Urban Renewal Plan was prepared in conformity with the Central City Plan of the City of Portland, adopted March 24, 1988. The policies which are relevant to these projects include:

Policy 1: Economic Development

1F: Support the retention and expansion of existing businesses while attracting and encouraging new businesses in the Central City.

Policy 11: Historic Preservation. Preserve and enhance the historically and architecturally important buildings and places and promote the creation of our own legacy for the future.

11A. Protect historically significant sites and architecturally important structures.

Policy 16 - North of Burnside. Extend downtown development toward Union Station and the Broadway Bridge . . .

Action Proposal NB1: Restore Union Station, develop it into a public attraction . . .

Action Proposal NB4: Create a public plaza in front of Union Station.

3. Prosperous Portland

Note: Although some elements of this plan have been incorporated into Portland's Comprehensive Plan the Prosperous Portland Plan is not a part of the Comprehensive Plan.

The following sections apply:

Business Development

Policy 6. Encourage Small Business Development. The City of Portland recognizes the importance of small businesses to the Portland economy and will emphasize efforts that support and nurture their growth.

Strategy 6A: The City and its partners will pursue loan opportunities at attractive rates for small businesses throughout the City. City loans will seek an equal private

Amendment of Five Existing Urban Renewal Plans to Establish Maximum Indebtedness Limits

match when possible. The City's loan programs will focus particularly on businesses within target industries and businesses in targeted redevelopment areas.

Physical Development and Infrastructure

Policy 14. Encourage Urban Development and Redevelopment. The City of Portland will tailor its programs and regulations to meet the needs of and encourage investment in the development and redevelopment of urban land and buildings for employment and housing strategies.

Central City Strategy E: The City will pursue redevelopment of existing opportunity sites such as ... Union Station ...

Central City Strategy I: The City will support and assist in the preservation and rehabilitation of historic buildings in the Central City area through appropriate regulations and code enforcement, financial incentives, and technical assistance.

4. Central City 2000 Strategy

Note: Although some elements of this Strategy have been incorporated into Portland's Comprehensive Plan the Central City 2000 Strategy is not a part of the Comprehensive Plan.

The following sections apply:

Business Climate - Renovation of Older Buildings: Ensure a Supply of Renovated low-cost Commercial Space.

The City should establish a program to encourage the renovation of older commercial buildings to:

- (1) Mitigate the financial impact of increasing code requirements on an aging building stock; and
- (2) Ensure an adequate supply of moderate-cost office space in the Central City to help retain and attract jobs.

**Amendment of Five Existing Urban Renewal Plans to
Establish Maximum Indebtedness Limits**

C. Authorization for Older Building/Historic Projects

1. Downtown Waterfront Urban Renewal Plan

These projects are authorized by the following sections of the Downtown Waterfront Urban Renewal Plan:

Section D - Project Activities:

1. Rehabilitation and Conservation

b. Method. Rehabilitation and conservation may be achieved four ways:

- (1) By owner and/or tenant activity;
- (2) The enforcement of existing City codes and ordinances;
- (3) Acquisition by the Agency for rehabilitation or resale for rehabilitation; and
- (4) Acquisition by private parties for rehabilitation for housing, with or without the financial assistance of the Agency; . . .

2. Acquisition and Redevelopment

b. Method. Proposals for property acquisition, including limited interest acquisition, may be recommended for inclusion in this Plan to achieve objectives of the Plan based on one or more of the following criteria:

- (1) Where existing conditions do not permit practical or feasible rehabilitation of the structure and it is determined that acquisition of such properties and demolition of the improvements thereon are necessary to remove substandard conditions;

**Amendment of Five Existing Urban Renewal Plans to
Establish Maximum Indebtedness Limits**

- (2) Where detrimental land uses or conditions such as incompatible uses, or adverse influences from noise, smoke or fumes exist, or where there exists overcrowding, excessive dwelling unit density, or conversions to incompatible types of uses, and it is determined that acquisition of such properties and demolition of the improvements necessary to remove blighting influences and the achieve the objectives of the Urban Renewal Plan;
 - (3) Where it is determined that the property is needed to provide public improvements and facilities; or
 - (4) Where the existing property owner is either unwilling or unable to achieve the objectives of the Urban Renewal Plan.
5. **Redevelopment Through New Construction**
- b. **Method.** Redevelopment through new construction may be achieved in two ways:
 - (1) By property owners, with or without financial assistance by the Development Commission; and
 - (2) By acquisition of property by the Development Commission for resale to others for redevelopment.

D. Conclusions:

1. Seismic Loan Program

This project supports Goal 4 of the Plan to preserve historic buildings in the area, as well as the Central City 2000 Strategy to ensure a supply of renovated low-cost commercial space. Seismic upgrades can be a barrier to upgrading existing buildings, which generally provide more attractive lease rates than new buildings. This project helps support small business retention in the City by keeping lease rates affordable as well as preserving the stock of older buildings in the City. The project is consistent with the Plan.

Amendment of Five Existing Urban Renewal Plans to Establish Maximum Indebtedness Limits

2. Union Station Restoration

This project supports Goal 4 of the Plan to preserve historic buildings, as well as Goal 11, to establish a redevelopment program for the Union Station area. In addition, Goal 16 of the Central City Plan calls for restoration of Union Station as a public attractor. This project is consistent with the Plan.

3. Union Station Forecourt

This project supports Goal 4 of the Plan to preserve historic buildings and districts, as well as Goal 11, to establish a redevelopment program for the Union Station area. In addition, Goal 16 of the Central City Plan calls for construction of a public plaza in front of Union Station. This project is consistent with the Plan.

4. 511 Building

This project supports Goal 4 of the Plan to preserve historic buildings in the area, as well as Policy 11 of the Central City Plan to preserve and enhance the historically and architecturally important buildings downtown. The project is consistent with the Plan.

IV. TRANSPORTATION

A. Project Descriptions and Cost Estimates

1. Transit Mall Renovation

This project includes improvements such as shelters, planters, etc. on the existing transit mall to enhance the area for pedestrians and transit users.

PDC share of transit mall renovation project, total project \$6,100,000.

2. Streetscape (China Town)

Construction of 16-20 block faces in Chinatown with pedestrian improvements, street furniture, street lighting, landscaping, etc.

The cost and schedule of this project is \$2,755,000 between 1999/00 and 2003/04.

**Amendment of Five Existing Urban Renewal Plans to
Establish Maximum Indebtedness Limits**

3. Reopen NW 8th Avenue

Estimated expense for curbs, gutters, sidewalks, lighting, asphalt and traffic control to reopen NW 8th Avenue between NW Glisan and NW Hoyt, thereby creating an opportunity for a new North Park Block.

The cost and schedule of this project is \$1,137,000 between 2000/01 and 2002/03.

4. Pedestrian/Bridge Improvement

This project would connect the transit mall and Union Station housing with NW Front Avenue. It includes a pedestrian overpass across the train tracks and a pedestrian crossing with passes through the McCormick Pier Apartments to the Greenway Trail.

The cost and schedule of this project is \$1,150,000 in 1997/98.

5. Ankeny Street

NW Ankeny Street improvements to create an enhanced urban design and streetscape for pedestrian use. Cost includes six blocks of improvements.

The cost and schedule of this project is \$1,244,000 between 2000/01 and 2003/04.

6. Front Avenue Improvements

A share of an PDOT improvements project to Front Avenue.

The cost and schedule of this project is \$449,000 in 1998/99.

7. Harrison Street Connection

This project will construct a connection from the existing terminus of SW Harrison Street east to connect to SW Moody within the South Waterfront Area. The project includes land acquisition, design, engineering and construction costs.

The cost and schedule of this project is \$2,336,000 in 1999/00.

**Amendment of Five Existing Urban Renewal Plans to
Establish Maximum Indebtedness Limits**

8. Central City Streetcar Extension

Downtown Plan contribution to larger streetcar project serving the Central City.

The cost and schedule of this project is \$500,000 in 2001/02.

9. River Parkway, South Waterfront

Realignment and extension of River Parkway from its current terminus to the Marquam Bridge.

The cost and schedule of this project is \$2,907,000 between 1998/99 and 1999/00

B. Relationship to Goals and Objectives:

1. Downtown Waterfront Urban Renewal Plan

These projects conform to the following Goals and Objectives of the Downtown Waterfront Urban Renewal Plan:

Goal 1. To develop the Waterfront Park between the Marquam and Steel bridges as a major public open space and environmentally enhanced approach to the City and to provide pedestrianway connections to downtown.

Goal 2. To support the development of the high density retail/office core by providing transit and pedestrian facilities, convenient short-term parking, and open spaces, including a public square, thereby reducing traffic congestion.

Goal 5. To assist in the provision of transportation facilities, including transit and street improvements, necessary to maintain the Area's accessibility to the region and its ability to accommodate growth.

Goal 6. To stimulate private conservation, rehabilitation and development both within and adjacent to the Project Area through public improvements in the Project Area.

**Amendment of Five Existing Urban Renewal Plans to
Establish Maximum Indebtedness Limits**

2. Central City Plan

The policies which are relevant to these projects include:

Policy 4 - Transportation. Improve the Central City's accessibility to the rest of the region and its ability to accommodate growth; by extending the light rail system and by maintaining and improving other forms of transit and the street and highway system, while preserving and enhancing the City's livability.

4C: Support transportation facility improvements that improve the flow of traffic to, within and through the Central City.

Action Proposal T10: Create a safe, clear and pleasant system of walkways and bikeways.

Policy 12 - Urban Design: Enhance the Central City as a livable, walkable area which focuses on the river and captures the glitter and excitement of city living.

12A: Create a rich and enjoyable environment for pedestrians throughout the Central City.

12D: Promote the formation of districts with distinct character and a diverse and rich mixture of uses.

Policy 14 - Downtown

Action Proposal D2: Improve SW Ankeny, Harrison ... as pedestrianways.

Action Proposal D7: Improve SW Ankeny Street between 5th and Front Avenue for pedestrians.

Policy 16 - North of Burnside. Extend downtown development toward Union Station and the Broadway Bridge ...

Action Proposal NB7: Create a pedestrian crossing on Front Avenue as shown on the district map.

Policy 17 - Northwest Triangle.

Action Proposal NW8: Improve crossings for pedestrians on Front Ave.

**Amendment of Five Existing Urban Renewal Plans to
Establish Maximum Indebtedness Limits**

3. Prosperous Portland

Note: Although some elements of this plan have been incorporated into Portland's Comprehensive Plan the Prosperous Portland Plan is not a part of the Comprehensive Plan.

The relevant sections are:

Policy 13 - Target Infrastructure Development. The City of Portland will invest in infrastructure that fosters physical development to increase the City's economic and tax base in targeted geographical areas. [includes Central City]

Policy 15 - Promote a Transportation System That Encourages Economic Growth. The City of Portland promotes a regional transportation system that encourages economic growth.

Strategy 15G: The City will pursue special opportunities that serve to promote alternative modes of transportation and serve as attractors themselves. Such projects include water taxis, streetcars and bicycle/pedestrian pathways.

4. Central City 2000 Strategy

Note: Although some elements of this Strategy have been incorporated into Portland's Comprehensive Plan the Central City 2000 Strategy is not a part of the Comprehensive Plan.

The relevant sections are:

Section VI - District Infrastructure

6. Connecting Union Station to the River. Union Station pedestrian improvements. The project would connect the transit mall and Union Station housing with NW Front Avenue.

**Amendment of Five Existing Urban Renewal Plans to
Establish Maximum Indebtedness Limits**

C. Authorization for Transportation Projects:

1. Downtown Waterfront Urban Renewal Plan

These projects are authorized by the following sections of the Downtown Waterfront Urban Renewal Plan:

Goal 3. Public Improvements

- a. Intent. Public facilities and utilities may be improved or constructed within public rights-of-way, easements, or on public property. These may include storm and sanitary sewer improvements, street lighting installation, landscaping, street improvements, transit system improvements, pedestrian malls, parking facilities, cultural and civic facilities, parks, open space development and public restrooms. . . .

D. Conclusions:

1. Transit Mall Renovation

This project to improve the streetscape of the transit mall supports Goals 2 and 5 of the Plan to improve transit and pedestrian facilities. The project is consistent with the Plan.

2. Streetscape (China Town)

Improvements to the Chinatown streetscape meet Plan Goals 2, to improve pedestrian facilities in the District, and 6 to stimulate private rehabilitation and development by public improvements in the area. The project is consistent with the Plan.

3. Reopen NW 8th Avenue

This project is consistent with Goals 2 and 5 of the Plan.

4. Pedestrian/Bridge Improvement

This project supports Goal 2 of the Plan to create pedestrian facilities downtown. This pedestrian connection is also called out in the Central City Plan. The project is consistent with the Plan.

**Amendment of Five Existing Urban Renewal Plans to
Establish Maximum Indebtedness Limits**

5. Ankeny Street

These streetscape improvements to Ankeny Street meet Plan Goals 2, to improve pedestrian facilities in the District, and 6 to stimulate private rehabilitation and development by public improvements in the area. The improvement for pedestrians is also called out in the Central City Plan, Policy 14. The project is consistent with the Plan.

6. Front Avenue Improvements

Improvements to Front Avenue will enhance pedestrian and vehicular circulation and connections to the Willamette Riverfront. The project responds to Goal 2 and Goal 5 of the Plan.

7. Harrison Street Connection

This project will enhance the connection between the South Waterfront area and the rest of downtown. It supports Goal 1 of the Plan to provide pedestrianway connections from Waterfront Park to downtown, and Goal 5 to provide transportation facilities necessary to accommodate the area's growth. The project is described in the Report on the 13th Amendment to the Plan. The project is consistent with the Plan.

8. Central City Streetcar Extension

This project extends the current planned alignment of the Central City Streetcar along Moody Street and River Parkway. The project responds to Goal 5 of the Plan and to the many policies, goals and objectives related to transit in related documents.

9. River Parkway, South Waterfront

This project extends the transportation grid within the Urban Renewal Area and responds to Goals 2 and 5 of the Plan.

**Amendment of Five Existing Urban Renewal Plans to
Establish Maximum Indebtedness Limits**

V. PARKS

A. Project Descriptions and Cost Estimates

1. Chinese Classical Garden

This project will design and construct a classical Chinese garden modeled after the urban gardens found in Portland's Sister City, Suzhou. Located on the block at 2nd/3rd and Flanders/Glisan. Includes visitor meeting facilities.

The cost and schedule of this project is \$3,146,000 between 1997/98 and 2000/01. This is the PDC share of \$8 million project.

2. South Waterfront Park Extension

Extension of Waterfront Park south to the Marquam Bridge.

The cost and schedule of this project is \$4,792,000 between 1997/98 and 1998/99.

3. North Park Block

Construction of the last North Park Block between NW Hoyt and NW Glisan.

The cost and schedule of this project is \$918,000 between 2002/03 and 2003/04.

B. Relationship to Goals and Objectives:

1. Downtown Waterfront Urban Renewal Plan

These projects conform to the following Goals and Objectives of the Downtown Waterfront Urban Renewal Plan:

Goal 1. To develop the Waterfront Park between the Marquam and Steel bridges as a major public open space and environmentally enhanced approach to the City and to provide pedestrianway connections to downtown.

**Amendment of Five Existing Urban Renewal Plans to
Establish Maximum Indebtedness Limits**

Goal 2. To support the development of the high density retail/office core by providing transit and pedestrian facilities, convenient short-term parking, and open spaces, including a public square, thereby reducing traffic congestion.

Goal 6. To stimulate private conservation, rehabilitation and development both within and adjacent to the Project Area through public improvements in the Project Area.

Goal 8. To establish a redevelopment program for the South Waterfront Activity Area.

2. Central City Plan

The policies which are relevant to these projects include:

Policy 2 - The Willamette Riverfront: Enhance the Willamette River as the focal point for views, public activities, and development which knits the city together.

2B: Locate a wide range of affordable and attractive public activities and attractors along the riverbank and create frequent pedestrian access to the water's edge.

2F: Encourage development of facilities that provide access to and from the water's surface throughout the Central City.

Policy 8 - Parks and Open Spaces: Build a park and open space system of linked facilities that tie the Central City districts together and to the surrounding community.

8A: Create greenbelts that tie existing open spaces together using street trees, plazas, bicycle and pedestrian ways, recreational trails and new parks.

8B: Meet the open space and recreation needs of each of the Central City districts.

8D: Ensure that a balance of passive and active parks and open space is provided.

Action Proposal PO1: Improve the North Park Blocks ...

Amendment of Five Existing Urban Renewal Plans to Establish Maximum Indebtedness Limits

3. Central City 2000 Strategy

Note: Although some elements of this Strategy have been incorporated into Portland's Comprehensive Plan the Central City 2000 Strategy is not a part of the Comprehensive Plan.

Section VI - District Infrastructure

Completing the South-end of the Riverplace Esplanade.

Downtown/Old Town: Classical Chinese Garden. This project will design and construct a classical Chinese Garden modeled after the urban gardens found in Portland's Sister City of Suzhou, China. The garden would be located on a full-block at NW 2nd/NW 3rd Ave. and NW Flanders/NW Glisan St. This block is currently owned by Northwest Natural Gas, which would donate the property.

The garden will be major public attractor for the area and would include visitor meeting facilities . . .

4. Prosperous Portland

Note: Although some elements of this plan have been incorporated into Portland's Comprehensive Plan the Prosperous Portland Plan is not a part of the Comprehensive Plan.

The relevant sections are:

Policy 7 - Capture International Opportunities. The City of Portland will take a leadership role in developing Portland's opportunities in the international economy and will participate in cooperative programs that enhance the City's international position.

Strategy B: The City will develop and implement a strategy for continued internationalization of Portland including: . . .
Improving Portland's infrastructure for international visitors, including the development of international neighborhoods.

Central City Sub-Districts: Downtown/Old Town:

Action Item 3: The City will complete infrastructure investments in the South Waterfront Renewal Area and Union Station, including the design and construction of the Waterfront Park Esplanade from Riverplace to the Marquam Bridge, to stimulate private redevelopment investment.

**Amendment of Five Existing Urban Renewal Plans to
Establish Maximum Indebtedness Limits**

C. Authorization for Parks Projects

These projects are authorized by the following sections of the Downtown Waterfront Urban Renewal Plan:

Section D: Project Activities

3. Public Improvements

a. Intent. Public facilities and utilities may be improved or constructed within public rights-of-way, easements, or on public property. These may include storm and sanitary sewer improvements, street lighting installation, landscaping, street improvements, transit system improvements, pedestrian malls, parking facilities, cultural and civic facilities, parks, open space development and public restrooms. . . .

D. Conclusions

1. Chinese Classical Garden

Construction of a classical Chinese Garden supports Plan Goal #6 to stimulate private rehabilitation and development through public improvements in the area. It also directly supports the Central City 2000 Strategy calling for this garden. This project is consistent with the Plan.

2. Project 25. Parks - South Waterfront Park Extension

This park extension to the Marquam Bridge directly support Plan Goal #1 to develop Waterfront Park between the Marquam and Steel Bridges as a major public open space. This project is the final link for Waterfront Park between these two bridges. The project is consistent with the Plan.

3. North Park Block

This project to develop a new North Park Block supports Plan Goal #2 to construct pedestrian facilities and open spaces downtown. It is also supportive of the Central City Plan calling for a linked system of

**Amendment of Five Existing Urban Renewal Plans to
Establish Maximum Indebtedness Limits**

parks and open spaces and improvement to the North Park Blocks.
This project is consistent with the Plan.

VI. PARKING

A. Project Descriptions and Cost Estimates

1. Chinatown

This project involves development of structured parking for 450 cars in conjunction with redevelopment of residential and commercial projects in Chinatown.

The cost and schedule of this project is \$11,308,000 between 1998/99 and 2000/01 @ \$25,000/space.

2. Trailways

This project consist of structured parking for 500 cars on the Trailways and Post Office Parking Blocks across from Union Station.

The cost and schedule of this project is \$12,365,000 between 2002/03 and 2004/05, @ approximately \$25,000/space.

3. Agricultural Center

This project consists of structured parking for 200 cars to serve the Agricultural Center and Union Station Complex.

The cost and schedule of this project is \$5,064,000 between 1999/00 and 2001/02.

4. South Waterfront

Surface parking under Marquam Bridge.

The cost and schedule of this project is \$573,000 between 1998/99 and 1999/00.

**Amendment of Five Existing Urban Renewal Plans to
Establish Maximum Indebtedness Limits**

B. Relationship to Goals and Objectives:

1. Downtown Waterfront Urban Renewal Plan

These projects conform to the following Goals and Objectives of the Downtown Waterfront Urban Renewal Plan:

Goal 2. To support the development of the high density retail/office core by providing transit and pedestrian facilities, convenient short-term parking, and open spaces, including a public square, thereby reducing traffic congestion.

2. Central City Plan

The policies which are relevant to these projects include:

Policy 1 - Economic Development

Action Proposal ED3: Provide an adequate and affordable supply of Downtown short-term parking.

Policy 4 - Transportation

4D: Recognize that parking is an important element in the transportation system which supports growth and ensure that each district has adequate parking while improving air quality and traffic flow.

Action Proposal T12: Develop a system of short-term parking facilities in the Central City.

3. Central City 2000 Strategy

Note: Although some elements of this Strategy have been incorporated into Portland's Comprehensive Plan the Central City 2000 Strategy is not a part of the Comprehensive Plan.

The relevant sections are:

Section VI - District Infrastructure: Downtown/Old Town/Chinatown

Old Town Commercial Building Development - PDC should request proposals to develop at lease a 200,000 square foot office building and 4-5 story parking garage on the Trailways and Post Office Parking Blocks across from Union Station (owned by PDC).

Amendment of Five Existing Urban Renewal Plans to Establish Maximum Indebtedness Limits

The offering would require retail on the ground floor of both the office building and the parking garage. PDC funds would be required for the portion of the parking structure needed to replace the dislocated surface parking.

4. Prosperous Portland

Note: Although some elements of this plan have been incorporated into Portland's Comprehensive Plan the Prosperous Portland Plan is not a part of the Comprehensive Plan.

The relevant sections are:

Policy 15 - Promote a Transportation System that Encourages Economic Growth.

Strategy 15C: The City will pursue the implementation of road and parking improvements that reinforce existing at-risk employment and residential districts and promote the development of new employment and residential districts.

Central City Sub-Districts: Downtown/Old Town

Action Item 1: The City will encourage and support development of parking structures that contribute to the health of existing B and C office buildings, the cultural district, and the retail core of downtown.

C. Authorization for Parking Projects:

These projects are authorized by the following sections of the Downtown Waterfront Urban Renewal Plan:

Section D, Project Activities:

3. Public Improvements

a. Intent. Public facilities and utilities may be improved or constructed within public rights-of-way, easements, or on public property. These may include storm and sanitary sewer improvements, street lighting installation, landscaping, street improvements, transit system improvements, pedestrian malls,

**Amendment of Five Existing Urban Renewal Plans to
Establish Maximum Indebtedness Limits**

parking facilities, cultural and civic facilities, parks, open space
development and public restrooms. . . .

D. Conclusions:

1. Chinatown Parking

Parking to support Chinatown businesses supports Plan Goal #2 to provide convenient, short-term parking, as well as Central City Plan provisions calling for parking to support growth and improve air quality and traffic flow. This project is consistent with the Plan.

2. Trailways Parking

This parking to support businesses and residents in the Union Station area supports Plan Goal #2 to provide convenient, short-term parking. Central City Plan policies also call for an adequate system of short-term parking. The project is consistent with the Plan.

3. Agricultural Center Parking

This parking to support a new employment center near the Willamette River supports Plan Goal #2 to provide convenient, short-term parking. Central City Plan policies also call for an adequate system of short-term parking. The project is consistent with the Plan.

4. South Waterfront Parking

This project provides additional parking for the businesses, residents and visitors to the South Waterfront Area. It is consistent with Plan Goal #2 to provide convenient, short-term parking, as well as Central City Plan policies. The project is consistent with the Plan.

**Amendment of Five Existing Urban Renewal Plans to
Establish Maximum Indebtedness Limits**

VII. NEIGHBORHOOD DEVELOPMENT

A. Project Descriptions and Cost Estimates

1. Storefront Grants

Grants to provide for the upgrading of approximately 75 storefronts in Old Town, Downtown Core and Yamhill Historic District.

The cost and schedule of this project is \$1,540,000 between 1997/98 and 2003/04.

2. Asian Market

Land, building acquisition and redevelopment for an Asian Market.

The cost and schedule of this project is \$1,009,000 between 1998/99 and 2000/01.

3. China Town Development Plan

This project consists of the preparation of a land use and development vision for China Town.

The cost and schedule of this project is \$100,000 in 1997/98.

4. Horsebarn Mixed Use Project

Site prep, marketing for redevelopment of this site in the River District for housing and commercial uses.

The cost and schedule of this project is \$458,000 between 1998/99 and 1999/00.

**Amendment of Five Existing Urban Renewal Plans to
Establish Maximum Indebtedness Limits**

B. Relationship to Goals and Objectives:

1. Downtown Waterfront Urban Renewal Plan

These projects conform to the following Goals and Objectives of the Downtown Waterfront Urban Renewal Plan:

Goal 4. To support and promote the preservation and enhancement of historic buildings and districts.

2. Central City Plan

The relevant sections are:

Policy 1 - Economic Development. Build upon the Central City as the economic heart of the Columbia Basin, and guide its growth to further the City's prosperity and livability.

1F: Support the retention and expansion of existing businesses while attracting and encouraging new businesses in the Central City.

Policy 12 - Urban Design: Enhance the Central City as a livable, walkable area which focuses on the river and captures the glitter and excitement of city living.

12A: Create a rich and enjoyable environment for pedestrians throughout the Central City.

12D: Promote the formation of districts with distinct character and a diverse and rich mixture of uses.

Policy 16 - North of Burnside.

16A: Preserve and enhance the district's architectural heritage and international character.

16D. Pursue implementation of the "Chinatown Development Plan."

Amendment of Five Existing Urban Renewal Plans to Establish Maximum Indebtedness Limits

3. Prosperous Portland

Note: Although some elements of this plan have been incorporated into Portland's Comprehensive Plan the Prosperous Portland Plan is not a part of the Comprehensive Plan.

The relevant sections are:

Business Development

Policy 6. Encourage Small Business Development. The City of Portland recognizes the importance of small businesses to the Portland economy and will emphasize efforts that support and nurture their growth.

Strategy 6A: The City and its partners will pursue loan opportunities at attractive rates for small businesses throughout the City. City loans will seek an equal private match when possible. The City's loan programs will focus particularly on businesses within target industries and businesses in targeted redevelopment areas.

Capture International Opportunities.

Policy 7. The City of Portland will take a leadership role in developing Portland's opportunities in the international economy and will participate in cooperative programs that enhance the City's international position.

Strategy B: The City will develop and implement a strategy for continued internationalization of Portland including: . . .
- Improving Portland's infrastructure for international visitors, including the development of international neighborhoods.

Strategy 7G, Action Item 4: An international city requires international districts. To enhance the safety and vitality of the existing Old Town/China Town international area, the City will convene a task force to create a comprehensive strategy for the area.

Amendment of Five Existing Urban Renewal Plans to Establish Maximum Indebtedness Limits

Physical Development and Infrastructure

Policy 14. Encourage Urban Development and Redevelopment. The City of Portland will tailor its programs and regulations to meet the needs of and encourage investment in the development and redevelopment of urban land and buildings for employment and housing strategies.

Central City Strategy I: The City will support and assist in the preservation and rehabilitation of historic buildings in the Central City area through appropriate regulations and code enforcement, financial incentives, and technical assistance.

4. Central City 2000 Strategy:

Note: Although some elements of this Strategy have been incorporated into Portland's Comprehensive Plan the Central City 2000 Strategy is not a part of the Comprehensive Plan.

The relevant sections are:

Section III. Business Climate - Renovation of Older Buildings:

Ensure a Supply of Renovated low-cost Commercial Space. The City should establish a program to encourage the renovation of older commercial buildings to:

- (1) Mitigate the financial impact of increasing code requirements on an aging building stock; and
- (2) Ensure an adequate supply of moderate-cost office space in the Central City to help retain and attract jobs.

Section VI. District Infrastructure: Downtown/Old Town/Chinatown

Old Town Development Plan. PDC would prepare a comprehensive development plan for the Old Town area which recommends a vision, housing plan, pedestrian plan, cultural amenity plan and urban design guidelines for the area ...

Action Item 4: The City will support and assist small businesses in the Old Town area in renovating their buildings and installing security improvements and other enhancements through direct financial assistance.

**Amendment of Five Existing Urban Renewal Plans to
Establish Maximum Indebtedness Limits**

C. Authorization for Neighborhood Development Projects:

1. Downtown Waterfront Urban Renewal Plan

These projects are authorized by the following sections of the Downtown Waterfront Urban Renewal Plan:

Section D - Project Activities:

1. Rehabilitation and Conservation

b. Method. Rehabilitation and conservation may be achieved four way:

- (1) By owner and/or tenant activity;
- (2) The enforcement of existing City codes and ordinances;
- (3) Acquisition by the Agency for rehabilitation or resale for rehabilitation; and
- (4) Acquisition by private parties for rehabilitation for housing, with or without the financial assistance of the Agency; ...

2. Acquisition and Redevelopment

b. Method. Proposals for property acquisition, including limited interest acquisition, may be recommended for inclusion in this Plan to achieve objectives of the Plan based on one or more of the following criteria:

- (1) Where existing conditions do not permit practical or feasible rehabilitation of the structure and it is determined that acquisition of such properties and demolition of the improvements thereon are necessary to remove substandard conditions;
- (2) Where detrimental land uses or conditions such as incompatible uses, or adverse influences from noise, smoke or fumes exist, or where there exists overcrowding, excessive dwelling unit density, or

**Amendment of Five Existing Urban Renewal Plans to
Establish Maximum Indebtedness Limits**

conversions to incompatible types of uses, and it is determined that acquisition of such properties and demolition of the improvements necessary to remove blighting influences and the achieve the objectives of the Urban Renewal Plan.

- (3) Where it is determined that the property is needed to provide public improvements and facilities; or
- (4) Where the existing property owner is either unwilling or unable to achieve the objectives of the Urban Renewal Plan.

5. Redevelopment Through New Construction

- 1. Intent: It is the intent of the Plan to stimulate new private investment on vacant or under-utilized property to achieve the objectives of this Plan.
- 2. Method: Redevelopment through new construction may be achieved in two ways:
 - a) By property owners, with or without financial assistance by the Development Commission.
 - b) By acquisition of property by the Development Commission for resale to others for redevelopment.
- 3. Redevelopment Financing. The Development Commission, with funds available to it, is authorized to promulgate rules and guidelines, establish financial assistance programs and provide below-market interest rate and market rate loans or other assistance and provide such other forms of financial assistance to property owners as it may deem appropriate in order to achieve the objectives of this Plan.

Amendment of Five Existing Urban Renewal Plans to Establish Maximum Indebtedness Limits

D. Conclusions:

1. Storefront Grants

This project is consistent with Plan Goal #4 to promote the preservation of historic buildings in the area. It also supports Central City Plan Policy 1 to retain and expand existing businesses by helping revitalize neighborhoods by investing in the existing stock of buildings which are more affordable for small businesses, as called for in the Central City 2000 Strategy. This project is consistent with the Plan.

2. Asian Market

Construction of an Asian Market supports Goal #4 of the Plan to promote the preservation and enhancement of historic districts. Chinatown is an established historic/international district. This project will also result in a facility which enhances the vitality and stability of this district by providing a neighborhood grocery market in character with the unique qualities of this District. The project is consistent with the Plan.

3. Chinatown Development Plan

Creation of a Development Plan for Chinatown will assist in meeting Plan Goal #4 to preserve and enhance historic districts. The Central City Plan calls for promoting districts with distinct character and a diverse and rich mixture of uses. Chinatown already possesses these qualities; this project involves planning for the most effective way of enhancing the character of the area. Prosperous Portland calls for creating a comprehensive strategy to enhance the safety and vitality of Old Town/Chinatown as a method of encouraging the growth of this international district. The project is consistent with the Plan.

4. Horsebarn Mixed Use Project

This mixed use residential/commercial project will include a grocery store and residential units. It responds to Goal 4 of the Plan.

**Amendment of Five Existing Urban Renewal Plans to
Establish Maximum Indebtedness Limits**

VIII. ENVIRONMENTAL

A. Project Descriptions and Cost Estimates

1. South Waterfront Parcels 3, 5, and 6 Mitigation

Remediation of environmentally hazardous conditions on Parcels 3, 5 and 6.

The cost and schedule of this project is \$763,000 in 2000/01.

2. Union Station Environmental Test/ Remediation

Assessment and remediation of environmentally hazardous conditions within Union Station.

The cost and schedule of this project is \$400,000 in 1997/98.

3. Brownfield Development Policy

Participation by PDC staff on behalf of Urban Renewal Area in developing policies for redevelopment of environmentally hazardous sites.

The cost and schedule of this project is \$373,000 between 1998/99 and 2003/04.

B. Relationship to Goals and Objectives:

1. Downtown Waterfront Urban Renewal Plan:

These projects conform to the following Goals and Objectives of the Downtown Waterfront Urban Renewal Plan:

Goal 6. To stimulate private conservation, rehabilitation and development both within and adjacent to the Project Area through public improvements in the Project Area.

Amendment of Five Existing Urban Renewal Plans to Establish Maximum Indebtedness Limits

2. Prosperous Portland

Note: Although some elements of this plan have been incorporated into Portland's Comprehensive Plan the Prosperous Portland Plan is not a part of the Comprehensive Plan.

The relevant sections are:

Policy 14 - Encourage Urban Development and Redevelopment. The City of Portland will tailor its programs and regulations to meet the needs of and encourage investment in the development and redevelopment of urban land and buildings for employment and housing opportunities.

Strategy 14D: The City of Portland will take a leadership role in working with the state Department of Environmental Quality (DEQ) and the federal Environmental Protection Agency (EPA) to incorporate and implement additional flexibility in the application of environmental remediation standards to support development and redevelopment on stagnant lands within the urban area.

Strategy 14E: The City of Portland will take a leadership role in establishing funding mechanisms for environmental remediation.

Strategy 14F: The City will allocate use of staff time and resources to address policy and technical issues on major private development and redevelopment projects that comply with the City's economic development policies.

Central City Sub-Districts: Downtown/Old Town:

Action Item 3: The City will complete infrastructure investments in the South Waterfront Renewal Area and Union Station, including the design and construction of the Waterfront Park Esplanade from Riverplace to the Marquam Bridge, to stimulate private redevelopment investment.

**Amendment of Five Existing Urban Renewal Plans to
Establish Maximum Indebtedness Limits**

C. Authorization for Environmental Projects:

1. Downtown Waterfront Urban Renewal Plan

These projects are authorized by the following sections of the Downtown Waterfront Urban Renewal Plan:

Section D - Project Activities:

1. Rehabilitation and Conservation
 - b. Method. Rehabilitation and conservation may be achieved four ways:
 - (1) By owner and/or tenant activity;
 - (2) The enforcement of existing City codes and ordinances;
 - (3) Acquisition by the Agency for rehabilitation or resale for rehabilitation; and
 - (4) Acquisition by private parties for rehabilitation for housing, with or without the financial assistance of the Agency; ...

D. Conclusions:

1. South Waterfront Parcels 3,5,6 Mitigation

Environmental mitigation is required in order to allow sale and redevelopment of these properties. Consequently, the project is consistent with Goal #6 of the Plan to stimulate private development through public improvement. In this case, the improvement is the environmental cleanup of the property. The project is consistent with the Plan.

**Amendment of Five Existing Urban Renewal Plans to
Establish Maximum Indebtedness Limits**

2. Union Station Environmental Testing/Remediation

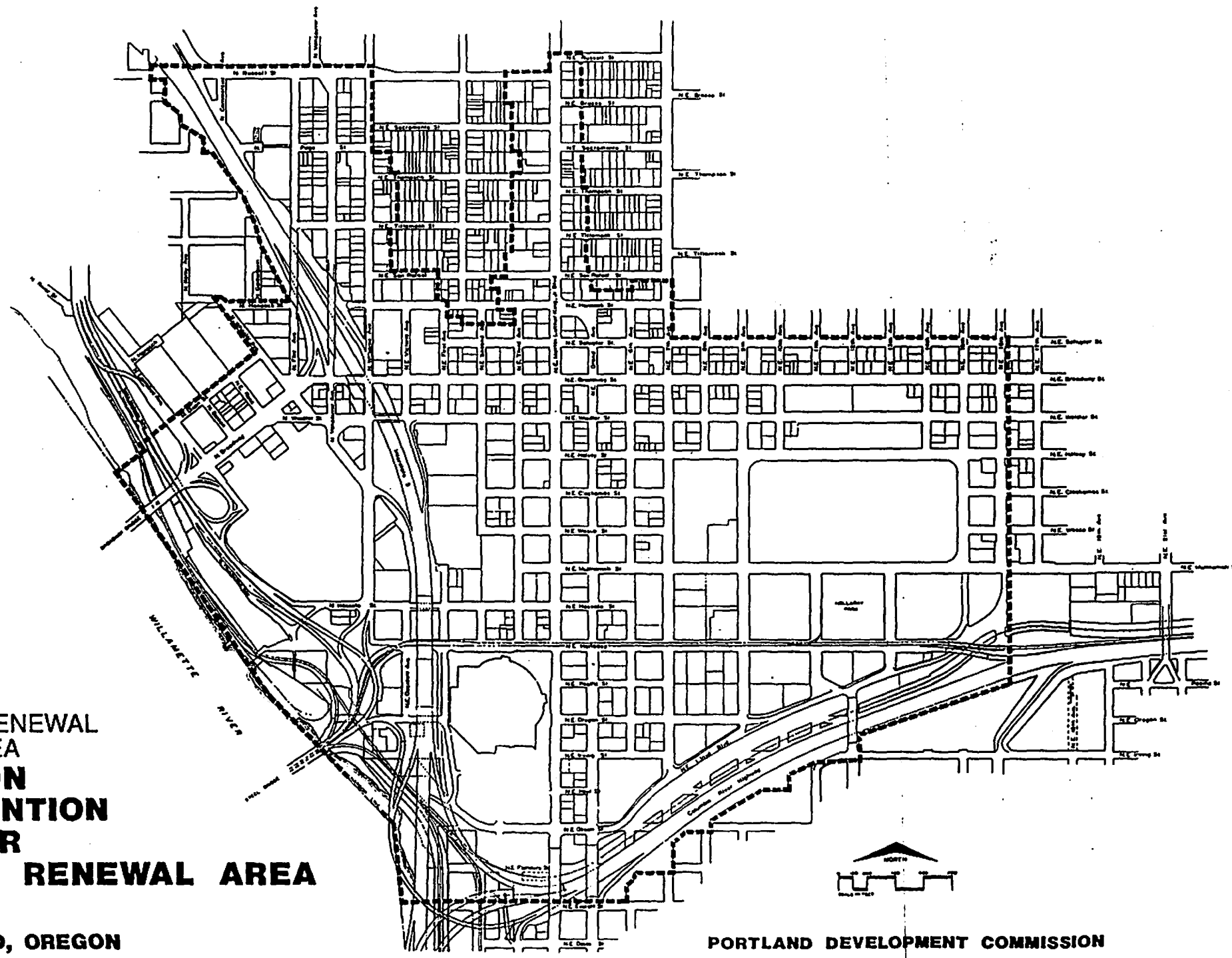
Environmental mitigation is required in order to allow sale and redevelopment of these properties. Consequently, the project is consistent with Goal #6 of the Plan to stimulate private development through public improvement. In this case, the improvement is the environmental cleanup of the property. The project is consistent with the Plan.

3. Brownfield Development Policy

This project is the PDC contribution toward a City-wide program to develop policies to deal with brownfield sites and allow them to be productively developed and utilized. It will apply to land within the Downtown Urban Renewal District, as well as other places in the City, since the effects of environmental contamination can often be widespread and long lasting. This planning activity is consistent with the Plan.

Exhibit 1
URBAN RENEWAL
PLAN AREA
**OREGON
CONVENTION
CENTER
URBAN RENEWAL AREA**

PORTLAND, OREGON



PORTLAND DEVELOPMENT COMMISSION

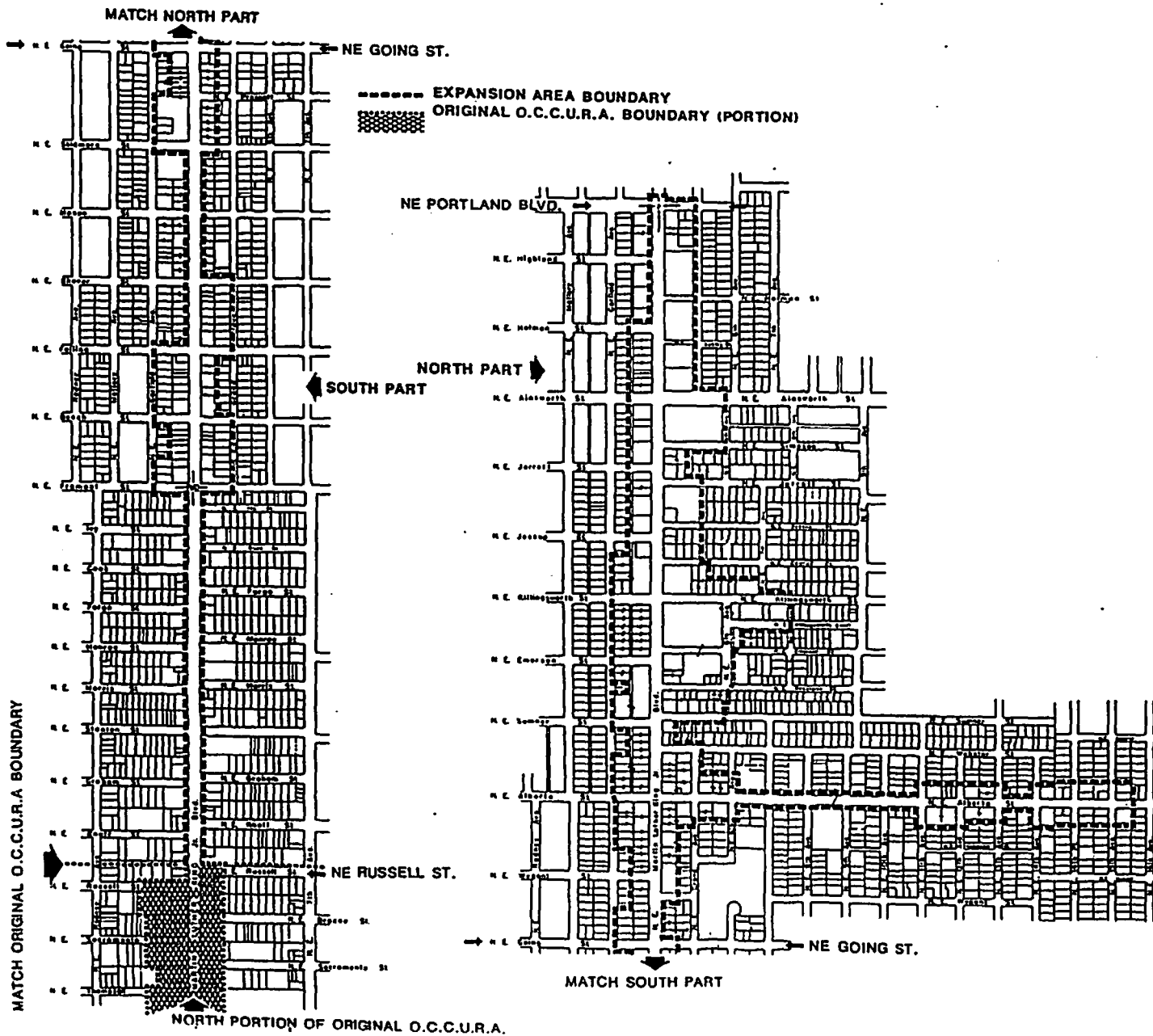


EXHIBIT 1a

**URBAN RENEWAL PLAN
EXPANSION AREA MAP**

**FOURTH
AMENDMENT...
THE
OREGON
CONVENTION
CENTER
URBAN
RENEWAL
AREA**

**PORTLAND,
OREGON**



**PORTLAND
DEVELOPMENT
COMMISSION**

LYLE A. STEWART, AIA, MCP
ARCHITECT, URBAN DESIGNER, PLANNER

**Amendment of Five Existing Urban Renewal Plans to
Establish Maximum Indebtedness Limits**

**OREGON CONVENTION CENTER DISTRICT
URBAN RENEWAL PLAN
AMENDMENT DESCRIPTIONS & FINDINGS**

Findings for projects within the Oregon Convention Center Urban Renewal Plan (the "Plan") are grouped below according to the following categories: Housing, Infrastructure, Land Acquisition And Redevelopment, Park Development, Business Assistance, And Special Projects. These findings are organized by project category. The projects are first described in scope, schedule and estimated cost (including inflation), then followed by a section which lists how the projects in this category relate to the goals and objectives of the Plan and related documents. A section then follows which specifies the section(s) of the Plan which give specific authorization for the projects within the category. Finally, the conclusion states how each project implements the Plan and is therefore appropriate for including as a component of the maximum amount of indebtedness to be issued under the Plan.

I. HOUSING

A. Project Descriptions and Cost Estimates

1. Lloyd District Affordable Housing

Financing subsidies to housing projects that include affordable units. Projects will typically include private lender participation.

The estimated project cost is \$12,851,000 between 1997/98 and 2012/13. Based on creation of 5 projects of 170 units each, with 20% of the units in each project being affordable, @ \$30,000 per affordable unit.

2. Lloyd District Predevelopment Assistance

This project is to perform planning activities such as tax abatement analysis which facilitate housing in the District.

The estimated project cost is \$379,000 between 1998/99 and 2008/09.

**Amendment of Five Existing Urban Renewal Plans to
Establish Maximum Indebtedness Limits**

3. MLK District Affordable Housing

This project will provide a \$15,000 subsidy per unit for 75 units of affordable housing in the MLK area. A minor expansion of the District will allow for two new project sites as well as three existing project sites. Projects will also include sidewalk reconstruction.

The estimated project cost is \$10,502,000 between 1997/98 and 2012/13.

B. Relationship to Goals and Objectives

1. Oregon Convention Center Urban Renewal Plan

These projects conform to the following Goals and Objectives of the Oregon Convention Center Urban Renewal Plan:

Goal 4.5. Support residential, mixed use and free-standing projects with the creation of quality amenities and environment.

Goal 6.2. Foster residential and mixed-use development that serves a range of age and income groups within residential or mixed use zones in the Oregon Convention Center Urban Renewal Area as mutually supportive of retail opportunities and the maintenance of neighborhood values.

2. City of Portland Comprehensive Plan

The Oregon Convention Center Urban Renewal Plan was prepared in conformity with the City of Portland Comprehensive Plan. The Comprehensive Plan policies which are relevant to these projects include:

Policy 2.9 Residential Neighborhoods: Allow for a range of housing types to accommodate increased population growth while improving and protecting the city's residential neighborhoods.

Goal 4 Housing: Provide for a diversity in the type, density and location of housing within the City consistent with the adopted City Housing Policy in order to provide an adequate supply of safe, sanitary housing at price and rent levels appropriate to the varied financial capabilities of City residents.

Amendment of Five Existing Urban Renewal Plans to Establish Maximum Indebtedness Limits

Policy 4.3 New Housing Production: Assist the private sector in maintaining an adequate supply of single and multi-family units. This shall be accomplished by relying primarily on the home building industry and private sector solutions supported by the elimination of unnecessary government regulations.

Policy 5.10 Central City: Assist in promoting retail, lodging, office, residential, and cultural opportunities and facilities in the Central City.

3. Central City Plan

The Oregon Convention Center Urban Renewal Plan was prepared in conformity with the Central City Plan of the City of Portland, adopted March 24, 1988. The policies which are relevant to these projects include:

Policy 3 - Housing: A) Promote the construction of at least 5000 new housing units in the Central City by the year 2010. B) Preserve and encourage rehabilitation of existing housing. C) Encourage the development of housing in a wide range of types and prices and rent levels.

Action Proposal H4 of Policy 4: Use urban renewal and tax increment financing programs to foster the development and preservation of housing in urban renewal districts (particularly SRO housing).

Action Proposal LC14 of Policy 19: Promote the creation of housing incentive programs, by public agencies, in areas of Required Housing.

4. Oregon Convention Center Area Policies and Procedures Guide

The Portland City Council adopted the Oregon Convention Center Area Policies and Procedures Guide on December 28, 1988. The policies which are relevant to these projects include:

Economic Development, 2: Foster higher density office and residential development in the Oregon Convention Center area as mutually supportive of the job growth policy, hotel market and retail opportunity.

**Amendment of Five Existing Urban Renewal Plans to
Establish Maximum Indebtedness Limits**

5. Central City 2000 Strategy

Note: Although some elements of this Strategy have been incorporated into Portland's Comprehensive Plan the Central City 2000 Strategy is not a part of the Comprehensive Plan.

Central City 2000 Strategy is to foster middle-income housing in the Central City; to minimize the funding competition between middle-income housing in the Central City and low-income, the City should levy, on average, \$4 million per year of tax increment funds for affordable mixed- or middle-income housing in the Central City ...

C. Authorization for Housing Projects

These projects are authorized by the following sections of the Oregon Convention Center Urban Renewal Plan:

Section 600 - URBAN RENEWAL ACTIVITIES, Section 601 - Project and Improvement Activities:

- B. 1. Intent. Redevelopment Through New Construction. It is the intent of the Plan to stimulate new private investment on vacant or under-utilized property to achieve the objectives of this Plan.
- 2. Method: Redevelopment through new construction may be achieved in two ways:
 - a) By property owners, with or without financial assistance by the Development Commission.
 - b) By acquisition of property by the Development Commission for resale to others for redevelopment.

**Amendment of Five Existing Urban Renewal Plans to
Establish Maximum Indebtedness Limits**

D. Conclusions

1. Lloyd District Affordable Housing

Affordable housing within the Oregon Convention Center Urban Renewal Area is consistent with goals and objectives of the plan and other supporting documents, particularly Goal 4 of the Comprehensive Plan and Policy 3 of the Central City Plan to provide housing for a range of income groups. Public sector assistance is not needed for market rate housing, but creation of affordable units require a subsidy. Such housing is supportive of retail activity and job creation in the area.

2. Lloyd District Predevelopment Assistance

This project provides the essential technical assistance to ensure that Project 1, Affordable Housing, can occur. The project is consistent with the Plan.

3. MLK District Affordable Housing

This project is consistent with the goals and objectives of the Plan. In addition to the comments above for Project 1, housing in the MLK district was specified as a designated use in the Report on the 4th Amendment to the Oregon Convention Center Plan as follows: To the extent that housing can support commercial development, it should be encouraged in areas zoned for commercial and mixed use and is designated as an activity of this Fourth Amendment . . .

II. INFRASTRUCTURE PROJECTS

A. Project Descriptions and Cost Estimates

1. Arena Debt Service

This item is the existing debt service for bonds issued to fund infrastructure improvements related to the Rose Garden arena.

The estimated project cost is \$545,000 in 1997/98.

**Amendment of Five Existing Urban Renewal Plans to
Establish Maximum Indebtedness Limits**

2. Broadway/Weidler Corridor

This project includes debt service for the Phase One Local Improvement District and additional transportation improvements to the Broadway/Weidler corridor.

The estimated project cost is \$9,325,000 between 1997/98 and 2008/09.

3. Lloyd Area Wide Improvements

This project includes gateways, traffic signals, streetscape work and utility improvements throughout the Lloyd District.

The estimated project cost is \$11,781 between 2003/04 and 2007/08.

4. Oregon Convention Center Area Improvements

This project funds property acquisition, cultural amenities (plazas, visitor facilities) east of the Oregon Convention Center and street/utility improvements throughout the Lloyd District and connections to the Rose Quarter.

The estimated project cost is \$16,563,000 between 1998/99 and 2001/02, and also between 2009/10 and 2012/13.

**Amendment of Five Existing Urban Renewal Plans to
Establish Maximum Indebtedness Limits**

5. Lloyd Lighting Program

This project installs twin ornamental lights where cobra head lights exist at key development areas throughout the Lloyd District except Broadway/Weidler. Lights to be installed on 40 blocks.

The estimated project cost is \$4,581,000 between 2001/02 and 2006/07.

6. First Avenue Frontage Road

This project builds a frontage road connecting First Avenue exit ramp from I-84 to Weidler Street to facilitate area development. It completes the "Ring Road" improvements surrounding the Oregon Convention Center.

The estimated project cost is \$4,371,000 between 200/01 and 2002/03.

7. Sullivan's Gulch Trail

This project constructs a trail adjacent to Lloyd Boulevard to provide a connection for the Sullivan's Gulch neighborhood to the Willamette River.

The estimated project cost is \$1,321,000 between 2003/04 and 2004/05.

8. Lloyd Area Wide Planning

This project is to provide staff and consultant services for ongoing Lloyd District development and transportation planning to facilitate area growth. Intensive planning for the Central City streetcar also occurs beginning in 2003/04.

The estimated project cost is \$1,421,000 between 1998/99 and 2009/10.

9. Retail Parking Structure

This project is to construct a 500 car parking garage in the Lloyd District to support retail activities.

The estimated project cost is \$5,206,000 between 2003/04 and 2007/08.

Amendment of Five Existing Urban Renewal Plans to Establish Maximum Indebtedness Limits

10. MLK/Alberta Street Improvements

This project carries out construction of streetscape improvements per the MLK Plan, including median removal, street trees, paving, etc. Sixteen block faces will be reconstructed on MLK Blvd. and eight block faces on Alberta Street.

The estimated project cost is \$20,431,000 between 1997/98 and 2012/13.

B. Relationship to Goals and Objectives

1. Oregon Convention Center Urban Renewal Plan

The following goals and objectives of the Plan are applicable to transportation and infrastructure projects in the Lloyd and MLK Districts of the Urban Renewal Area:

Goal 3 - Create opportunities within the area for businesses to expand and service the convention trade.

3.3 Ensure that adequate infrastructure is in place to support the levels of development proposed.

Goal 4 - Integrate the OCC area with the west side of the Central City and the Lloyd Center, reinforcing the expansion of the central city and the economic expansion of the east side.

4.1 Upgrade the transportation and pedestrian linkages within the Central City and between facilities in the Area, such as the Oregon Convention Center and Memorial Coliseum.

Goal 5 - Upgrade the setting and environment of the area to reflect the best of Portland to visitors; encouraging extended convention stays, return visits and business recruitment to Oregon.

5.1 Initiate efforts to significantly upgrade the area around the Steel Bridgehead as a gateway to the Oregon Convention Center, and to install pedestrian connections to and overlook improvements at the Willamette River.

5.2 Upgrade streetscape in all principal corridors and create identity with gateway improvements.

**Amendment of Five Existing Urban Renewal Plans to
Establish Maximum Indebtedness Limits**

5.4 Upgrade the level of public safety in the area with adequate lighting and capital expenditures or improvements that will improve police presence in the area.

2. Central City Plan

The Oregon Convention Center Urban Renewal Plan was prepared in conformity with the Central City Plan of the City of Portland, adopted March 24, 1988. The policies which are relevant to these projects include:

Policy 4 - Transportation

4C: Support transportation facility improvements that improve the flow of traffic to, within and through the Central City.

4D: Recognize that parking is an important element in the transportation system which supports growth and ensure that each district has adequate parking while improving air quality and traffic flow.

Action Proposal T12: Develop a system of short-term parking facilities in the Central City.

Policy 12 - Urban Design. Enhance the Central City as a livable, walkable area which focuses on the river and captures the glitter and excitement of city living.

4A: Create a rich and enjoyable environment for pedestrians throughout the Central City.

Action Proposal UD4: Create a boulevard system connecting all districts of the Central City.

**Amendment of Five Existing Urban Renewal Plans to
Establish Maximum Indebtedness Limits**

Policy 19 - Lloyd Center - Coliseum. Reinforce the Lloyd Center as the eastern anchor of Central City retailing . . .

19B: Improve the environment for pedestrians throughout the district and create a regional civic facilities campus which brings together the Oregon Convention Center and Coliseum.

Action Proposal LC1: Create a connection from the Oregon Convention Center to the riverbank.

Action Proposal LC2: Provide pedestrian improvements on Union [MLK], Grand, Holladay, Multnomah, Broadway, 7th, 9th and 16th streets.

Action Proposal LC3: Improve connections for pedestrians in the area between the Oregon Convention Center and the Coliseum.

Action Proposal LC4: Establish a trail in Sullivan's Gulch linking the Sullivan's Gulch neighborhood to the riverbank.

Action Proposal LC5: Create boulevards on Union [MLK], Grand, Lloyd, Weidler, Broadway and 16th Streets.

Action Proposal LC6: Build Lloyd Center/Coliseum District gateways in locations shown on the district map.

Action Proposal LC10: Improve Broadway east of 7th as a neighborhood shopping street.

**Amendment of Five Existing Urban Renewal Plans to
Establish Maximum Indebtedness Limits**

3. Prosperous Portland, May 1994

Note: Although some elements of this plan have been incorporated into Portland's Comprehensive Plan the Prosperous Portland Plan is not a part of the Comprehensive Plan.

Relevant sections include:

Policy 15 - Promote a transportation system that encourages economic growth.

15C: The City will pursue the implementation of road and parking improvements that reinforce existing at-risk employment and residential districts and promote the development of new employment and residential districts.

Central City Sub-Districts: Lloyd District

Action Item 1: The City will participate in development management in the Coliseum Lloyd District to leverage expected investment in Blazer Arena, as well as the existing Oregon Convention Center, Light Rail Corridor and Lloyd Center revitalization.

Action Item 3: The City will facilitate redevelopment of the east end of Lloyd Center by merging roadways (15th and 16th) and creating development sites.

**Amendment of Five Existing Urban Renewal Plans to
Establish Maximum Indebtedness Limits**

C. Authorization for Projects

The Transportation/Infrastructure projects are authorized by the following sections of the Oregon Convention Center Urban Renewal Plan:

A. Public Improvements

Section 601 - Project and Improvement Activities

1. **Intent.** Public facilities and utilities may be improved or constructed within public right-of-ways, easements, or on public property for the purpose of eliminating or preventing blight, retaining business and jobs, and stimulating new private investment. Public improvements may include storm and sanitary sewer improvements, water line improvements, street lighting, landscaping, street improvements, parking facilities, parks, open space development and public restrooms or other improvements deemed appropriate for the achievement of the plan goals and objectives.
2. **Anticipated Improvements.** Public improvements may include the construction, reconstruction, repair or replacement of sidewalks, streets, pedestrian amenities and public infrastructure including, but not limited to:
 - a) New curbs and gutters, including curb extensions, where applicable;
 - b) Construction and reconstruction of streets;
 - c) Storm water, sanitary sewer, water and other public or private utilities, including the creation of districts, where feasible, to place overhead utilities underground;
 - d) New sidewalks or other pedestrian improvements where existing elements are substandard, non-existent or in conjunction with new development;
 - e) Open space, parks, plazas, recreation and cultural amenities, trees, shrubs, flowering plants, ground covers, and other plant materials including irrigation systems, soil preparation and/or containers to support same;

Amendment of Five Existing Urban Renewal Plans to Establish Maximum Indebtedness Limits

- f) Street lights and traffic control devices, tables, benches and other street furniture, drinking fountains, light rail catenary wire lighting;
- g) Special graphics and signage for directional, informational or decorative purposes;
- h) Transit improvements including stations;
- I) River related improvements including an esplanade, dock, breakwater and public access;
- j) Sidewalk awnings, canopies and other weather-sheltering structures for the protection of pedestrians;
- k) On and off-street parking facilities.

D. Conclusions

Broad authority exists in the Plan to carry out infrastructure improvements to eliminate or prevent blight or to stimulate private investment. The Infrastructure projects listed here carry out the goals and objectives of the Plan.

1. Arena Debt Service.

This expenditure is for debt service on debt issued to finance infrastructure projects related to the Rose Garden and respond to Goals 4 and 5 of the Plan.

2. Broadway/Weidler Corridor

This project is most directly supported by Goal 5.2 to enhance the streetscapes and gateways in the Lloyd District. Broadway and Weidler are major arterial corridors and significant retail streets.

Amendment of Five Existing Urban Renewal Plans to Establish Maximum Indebtedness Limits

3. Lloyd Area-wide Improvements

This project includes a diverse set of elements which all serve to enhance the existing infrastructure in the area to prevent blight and stimulate private investment. The elements of this project are all specifically provided for in the goals and objectives of the Plan, such as Goal 3.3 to ensure that adequate infrastructure is in place and Goal 5.2 to enhance streetscapes.

4. Oregon Convention Center Area Improvements

This project includes a number of different elements, all relating to transportation and pedestrian amenities near the Oregon Convention Center. Plan Goal 4.1 specifies transportation and pedestrian linkages between facilities in the area such as the Oregon Convention Center and the Coliseum. The Central City Plan, Policy 19B encourages improving pedestrian amenities around the Oregon Convention Center to create a regional civic facilities campus. This project is consistent with the Plan.

5. Lloyd Lighting Program

In addition to Goal 5.2 providing for enhanced streetscapes on principal corridors, the addition serves a safety function. Goal 5.4 calls for upgrading public safety in the area with adequate lighting. Section 503 of the Report also calls for enhanced area lighting. This project is consistent with the Plan.

6. First Avenue Frontage Road

The current First Avenue realignment is confusing and a barrier for vehicles and pedestrians. A realigned frontage road will provide improved access to the area west of the Oregon Convention Center and provide a better connection to the river. This project is consistent with the Plan, particularly Goal 4.1 to upgrade transportation and pedestrian linkages in the area.

7. Sullivan Gulch Trail

Goal 5.1 calls for establishing pedestrian connections to the river. Within the Central City Plan, Action Proposal LC4 or Policy 19 states: Establish a trail in Sullivan's Gulch linking the Sullivan's Gulch neighborhood to the riverbank. This trail is also called for in the Report under Section 502. This project is consistent with the Plan.

Amendment of Five Existing Urban Renewal Plans to Establish Maximum Indebtedness Limits

8. Lloyd Area-wide Planning

Planning is a necessary activity in order to carry out the projects within the District. Specifically, Section 508 of the Report for the Plan indicates that planning for projects is a designated activity. This project is consistent with the Plan.

9. Retail Parking Structure

Construction of parking facilities is authorized by the Plan and is supportive of the Central City Plan policies to develop a system of short-term parking facilities in the Central City in recognition of the fact that parking supports growth and that adequate parking also improves air quality and traffic flow. This project is consistent with the Plan.

10. MLK/Alberta Street Improvements

These two streets are major transportation routes in the District. Improvement of the streets is most closely supportive of Plan policy 5.2 to upgrade the streetscape in principal corridors. The Albina Plan also calls for improvements to MLK. This project is consistent with the Plan.

III. LAND ACQUISITION AND DEVELOPMENT PROJECTS

A. Project Descriptions and Cost Estimates

1. Lloyd Area Land Acquisition and Development

This project involves purchase of key sites for resale for commercial or mixed use development.

The estimated project cost is \$10,848,000 from 1997/98 to 2000/01 and from 2004/05 to 2009/10.

**Amendment of Five Existing Urban Renewal Plans to
Establish Maximum Indebtedness Limits**

2. MLK/Alberta Commercial Site Development

This continues the current program to facilitate new commercial development on MLK Blvd. and Alberta Street through purchase of property and financial assistance.

The estimated project cost is \$ 12,005,000 between 1997/98 and 2009/10.

B. Relationship to Goals and Objectives

1. Oregon Convention Center Urban Renewal Plan

This project conforms to the following Goals and Objectives of the Oregon Convention Center Urban Renewal Plan:

Goal 1. Maximize the regional job potential of the Oregon Convention Center.

1.2 Encourage other support industries and businesses to locate in the Area or to upgrade existing facilities.

Goal 3. Create opportunities within the area for businesses to expand and service the convention trade.

3.1 Encourage lodging, entertainment, restaurant and retail development in the corridor between the Oregon Convention Center and Lloyd Center.

3.2 Foster the opportunity for office development in the area as mutually supportive of the job growth goal, hotel market and retail opportunity.

Amendment of Five Existing Urban Renewal Plans to Establish Maximum Indebtedness Limits

Goal 6. Ensure that urban renewal activities work to stabilize adjacent neighborhoods; mitigating adverse impacts and striving to strengthen neighborhood values.

6.2 Foster residential and mixed-use development that serves a range of age and income groups within residential or mixed use zones in the Oregon Convention Center Urban Renewal Area as mutually supportive of retail opportunities and the maintenance of neighborhood values.

6.3 Study commercial/industrial nodes along the Martin Luther King Jr. Blvd. Corridor with a goal of identifying potential locations for development of businesses which could provide service to businesses within the Oregon Convention Center Urban Renewal Area . . .

2. City of Portland Comprehensive Plan

The Oregon Convention Center Urban Renewal Plan was prepared in conformity with the City of Portland Comprehensive Plan, effective on January 1, 1981. The Comprehensive Plan policies which are relevant to these projects include:

Goal 2. Urban Development: Maintain Portland's role as the major regional employment, population and cultural center through public policies that encourage expanded opportunity for housing and jobs, while retaining the character of established residential neighborhoods and business centers.

Policy 2.10 Commercial Centers: Expand the role of major established commercial centers with retail, office, service and labor-intensive industrial activities which are compatible with the surrounding area . . .

Policy 5.1 Business Retention and Recruitment: Develop policies and programs which provide opportunities for local businesses to operate and grow in Portland. Continue efforts to attract new business and investment to the region.

Policy 5.2 Economic Environment: Continue efforts to enhance Portland's economic environment by ensuring that sufficient land and infrastructure exists or can be provided and that public actions support and promote private development activity.

**Amendment of Five Existing Urban Renewal Plans to
Establish Maximum Indebtedness Limits**

3. Economic Development Policy

The Portland City Council adopted an Economic Development Policy as part of the Comprehensive Plan in June, 1988. The following policies are relevant to these projects:

Direct technical, financial or investment assistance for economic development to industrial and commercial districts within, or in close proximity to, neighborhoods where the percentage of unemployed and economically disadvantaged workers exceeds City-wide levels.

Encourage equal opportunities for employment, career advancement, and business development for those segments of the population which have historically not participated fully in the Portland economy.

4. Central City Plan

The Oregon Convention Center Urban Renewal Plan was prepared in conformity with the Central City Plan of the City of Portland, adopted March 24, 1988. The policies which are relevant to these projects include:

Policy 1: Economic Development.

1E: Capture the opportunities for new jobs and investment created by the new Oregon Convention Center.

5. Oregon Convention Center Area Policies and Procedures Guide

The Oregon Convention Center Area Policies and Procedures Guide was adopted by the Portland City Council on December 28, 1988. The policies which are relevant to these projects include:

Economic Development

1. The Oregon Convention Center shall be the focus of new industry in the area, and public actions shall be undertaken to support maximizing its utilization and regional job potential.
2. Secondary job production in the vicinity of the Oregon Convention Center and Lloyd Center is recognized as a major economic growth opportunity, and shall be facilitated.

**Amendment of Five Existing Urban Renewal Plans to
Establish Maximum Indebtedness Limits**

6. Albina Community Plan

The approved Albina Community Plan is a significant amendment to the City's Comprehensive Plan. The relevant objectives of the Albina Plan are:

Focus on key commercial nodes, particularly those along NE Martin Luther King Jr. Blvd.

Create local jobs by attracting new business and investments.

7. Prosperous Portland, January, 1994

Note: Although some elements of this plan have been incorporated into Portland's Comprehensive Plan the Prosperous Portland Plan is not a part of the Comprehensive Plan.

Relevant sections are:

Policy 4 - Sustain aggressive business and workforce development activities. The City will sustain an aggressive business development program that includes retention and expansion, recruitment and workforce development and placement activities.

4G: The City will develop incentives to support the location and retention of companies in targeted development areas ...

Policy 5 - Promote Community-driven economic development. The City of Portland supports community economic development which promotes the achievement of community-defined and driven goals, and includes physical revitalization, job creation, business and property ownership, provision of retail and neighborhood services and housing development.

5A: The City will assume the role of facilitator and broker, will provide technical and financial support, and will promote partnerships designed to achieve community goals.

Amendment of Five Existing Urban Renewal Plans to Establish Maximum Indebtedness Limits

C. Authorization for Project

This project is authorized by the following sections of the Oregon Convention Center Urban Renewal Plan:

Section 600 - URBAN RENEWAL ACTIVITIES, Section 601 - Project and Improvement Activities:

- B. 1. Intent. Redevelopment Through New Construction. It is the intent of the Plan to stimulate new private investment on vacant or under-utilized property to achieve the objectives of this Plan.
- 2. Method: Redevelopment through new construction may be achieved in two ways:
 - a) By property owners, with or without financial assistance by the Development Commission.
 - b) By acquisition of property by the Development Commission for resale to others for redevelopment.

D. Conclusions

- 1. **Lloyd Area Land Acquisition and Development**
Acquisition of sites for resale for commercial or mixed-use development is authorized by the plan and will allow meeting Plan goals and objectives for job creation in the Area. This project is consistent with the Plan.
- 2. **MLK/Alberta Commercial Site Development**
Acquisition of sites for resale for commercial or mixed-use development is authorized by the plan and will allow meeting Plan goals and objectives for job creation in the Area. This project is consistent with the Plan.

**Amendment of Five Existing Urban Renewal Plans to
Establish Maximum Indebtedness Limits**

IV. PARK DEVELOPMENT PROJECTS

A. Project Descriptions and Cost Estimates

1. Eastbank Park

The Eastbank Park is a major improvement of the east bank of the Willamette River. It includes pedestrian walkways, connections to the Steel Bridge, floating walkways, landscaping, lighting and other amenities.

The estimated project cost is \$9,810,000 between 1997/98 and 2001/02.

2. Eastbank Park Extension

The Eastbank Park Extension connects the park with the Rose Quarter.

The estimated project cost is \$7,288,000 between 1999/00 and 2000/01, and also between 2005/06 and 2008/09.

B. Relationship to Goals and Objectives

1. Oregon Convention Center Urban Renewal Plan

These projects conform to the following Goals and Objectives of the Oregon Convention Center Urban Renewal Plan:

Goal 4. Integrate the OCC area with the west side of the Central City and the Lloyd Center, reinforcing the expansion of the central city and the economic expansion of the east side.

4.1 Upgrade the . . . pedestrian linkages within the Central City and between facilities in the area . . .

**Amendment of Five Existing Urban Renewal Plans to
Establish Maximum Indebtedness Limits**

Goal 5. Upgrade the setting and environment of the area to reflect the best of Portland to visitors; encouraging extended convention stays, return visits and business recruitment to Oregon.

5.1 Initiate efforts to significantly upgrade the area around the Steel Bridgehead as a gateway to the Oregon Convention Center, and to install pedestrian connections to and overlook improvements at the Willamette River.

5.3 Encourage the development of . . . open space amenities.

2. City of Portland Comprehensive Plan

The Oregon Convention Center Urban Renewal Plan was prepared in conformity with the City of Portland Comprehensive Plan. The Comprehensive Plan policy which is relevant to these projects include:

Policy 2.7 Willamette River Greenway Plan: Implement the Willamette River Greenway Plan which preserves a strong working river while promoting recreation, commercial and residential waterfront development along the Willamette River south of the Broadway Bridge.

3. Central City Plan, adopted March 24, 1988

The Oregon Convention Center Urban Renewal Plan was prepared in conformity with the City of Portland Central City Plan, adopted March 24, 1988. The policies which are relevant to these projects include:

Policy 2 - The Willamette Riverfront: Enhance the Willamette River as the focal point for views, public activities, and development which knits the city together.

2A: Recapture the east bank of the Willamette Riverfront between the Marquam and Steel Bridges by expanding and enhancing the space available for non-vehicular uses.

2B: Locate a wide range of affordable and attractive public activities and attractors along the riverbank and create frequent pedestrian access to the water's edge.

Amendment of Five Existing Urban Renewal Plans to Establish Maximum Indebtedness Limits

2F: Encourage development of facilities that provide access to and from the water's surface throughout the Central City.

Policy 8 - Parks and Open Spaces: Build a park and open space system of linked facilities that tie the Central City districts together and to the surrounding community.

8A: Create greenbelts that tie existing open spaces together using street trees, plazas, bicycle and pedestrian ways, recreational trails and new parks.

8B: Meet the open space and recreation needs of each of the Central City districts.

8D: Ensure that a balance of passive and active parks and open space is provided.

Willamette Riverfront Map and Parks and Open Space Map in Central City Plan (p.53) show the trail connection and park and open space facilities on the east bank of the Willamette River.

Action Proposal LC 1 of Policy 19: Create a connection from the Convention Center to the riverbank.

4. Urban Renewal Report

The Urban Renewal Report adopted for the Oregon Convention Center Urban Renewal Area on May 18, 1989 contains the following provisions related to these projects:

Section 504 - Open Space and Cultural/Recreational Improvements.

River Overlook and Access: The most notable natural asset in the Urban Renewal District is its river frontage. Although the first phase of an overlook at the Willamette is funded in the Transportation Capital Improvement Program in the amount of \$200,000 - future phases and connections to the river, an esplanade, and marina are estimated to cost approximately \$2 million. Private redevelopment opportunities may be present with this project.

Amendment of Five Existing Urban Renewal Plans to Establish Maximum Indebtedness Limits

Steel Bridgehead Area: As a major entrance to the Area from the west side of the Central City, significant upgrade to pedestrian and street facilities as well as open space amenities are necessary ...

5. Central City 2000 Strategy

Note: Although some elements of this Strategy have been incorporated into Portland's Comprehensive Plan the Central City 2000 Strategy is not a part of the Comprehensive Plan.

Relevant sections include:

District Infrastructure:

Design and construct enhanced Eastbank esplanade project.

A \$10.4 million enhancement to existing \$3.5 million initial phase allowing for a full-length esplanade between the Steel Bridge and OMSI.

Includes connection between the esplanade and the Rose/Lloyd District, manmade island near OMSI and trail enhancements.

C. Authorization for Projects

These projects are authorized by the following sections of the Oregon Convention Center Urban Renewal Plan:

Section 601 - Project and Improvement Activities

A. Public Improvements

- 1. Intent. Public facilities and utilities may be improved or constructed within public right-of-ways, easements, or on public property for the purpose of eliminating or preventing blight, retaining business and jobs, and stimulating new private investment. Public improvements may include storm and sanitary sewer improvements, water line improvements, street lighting, landscaping, street improvements, parking facilities, parks, open space development and public restrooms or other improvements deemed appropriate for the achievement of the plan goals and objectives.**

**Amendment of Five Existing Urban Renewal Plans to
Establish Maximum Indebtedness Limits**

2. Anticipated Improvements. Public improvements may include the construction, reconstruction, repair or replacement of sidewalks, streets, pedestrian amenities and public infrastructure including, but not limited to:
- d) New sidewalks or other pedestrian improvements where existing elements are substandard, non-existent or in conjunction with new development;
 - e) Open space, parks, plazas, recreation and cultural amenities, trees, shrubs, flowering plants, ground covers, and other plant materials including irrigation systems, soil preparation and/or containers to support same;
 - f) Street lights and traffic control devices, tables, benches and other street furniture, drinking fountains, light rail catenary wire lighting;
 - g) Special graphics and signage for directional, informational or decorative purposes;
 - l) River related improvements including an esplanade, dock, breakwater and public access;
 - j) Sidewalk awnings, canopies and other weather-sheltering structures for the protection of pedestrians;
 - k) On and off-street parking facilities.

Amendment of Five Existing Urban Renewal Plans to Establish Maximum Indebtedness Limits

D. Conclusions

1. Eastbank Park

Improvements to the east bank of the Willamette River are consistent with goals 4 and 5, and related objectives of the Plan and it is specifically authorized by the Plan. This project provides a pedestrian connection within the District and ties to the west side of the Central City.

2. Eastbank Extension

This project is an extension of the Eastbank Park, and creates a connection between park and the Rose Quarter. It is a clear response to the intent of Goals 4 and 5.

V. SMALL BUSINESS ASSISTANCE PROJECTS

A. Project Descriptions and Cost Estimates

1. MLK Pre-development Assistance

This project continues the existing program of providing professional assistance (architects, engineers, etc.) to business owners and potential developers on MLK Blvd. and Alberta Street.

The estimated project cost is \$3,496,000 between 1997/98 and 2011/12.

2. MLK Storefront Grants

This project continues the current program to provide grants to property owners for facade improvements.

The estimated project cost is \$5,649,934 between 1997/98 and 2012/13.

3. MLK Equity Loan Fund

This project provides long term loans for new, small businesses on MLK Blvd. and Alberta Street, targeted at Minority and Women Owned Business Enterprises. Repayment of loans creates a revolving loan fund.

The estimated project cost is \$4,834,582 between 1998/99 and 2009/10.

Amendment of Five Existing Urban Renewal Plans to Establish Maximum Indebtedness Limits

4. MLK Mixed Use Development

This project supports the EDI (HUD) Section 108 program by supporting the commercial component of mixed use projects through permanent financing.

The estimated project cost is \$2,936,306 between 1997/98 and 2012/13.

5. MLK Technical Assistance

This project provides specific technical assistance to Minority and Women Owned Business Enterprises (MBE and WBE), including construction contracts.

The estimated project cost is \$1,598,063 between 1998/99 and 2008/09.

B. Relationship to Goals and Objectives

1. Oregon Convention Center Urban Renewal Plan

These projects conform to the following Goals and Objectives of the Oregon Convention Center Urban Renewal Plan:

Goal 1. Maximize the regional job potential of the Oregon Convention Center.

1.2 Encourage other support industries and businesses to locate in the Area or to upgrade existing facilities.

Goal 2. Target jobs and businesses created through urban renewal financed activities to first benefit North and Northeast Portland residents and then all Portland residents.

2.1 Support job development programs that assist in the recruitment, training, and placement of North/Northeast and Portland residents.

2.2 Adopt criteria or goals for job development program participation based on direct tax increment public development assistance.

Amendment of Five Existing Urban Renewal Plans to Establish Maximum Indebtedness Limits

2.3 Direct investment assistance for the jobs development program to commercial and industrial districts within the area closest to economically disadvantaged neighborhoods.

Goal 3. Create opportunities within the area for businesses to expand and service the convention trade.

Goal 6. Ensure that urban renewal activities work to stabilize adjacent neighborhoods; mitigating adverse impacts and striving to strengthen neighborhood values.

6.2 Foster residential and mixed-use development that serves a range of age and income groups within residential or mixed use zones in the Oregon Convention Center Urban Renewal Area as mutually supportive of retail opportunities and the maintenance of neighborhood values.

6.3 Study commercial/industrial nodes along the Martin Luther King Jr. Blvd. Corridor with a goal of identifying potential locations for development of businesses which could provide service to businesses within the Oregon Convention Center Urban Renewal Area . . .

2. City of Portland Comprehensive Plan

The Oregon Convention Center Urban Renewal Plan was prepared in conformity with the City of Portland Comprehensive Plan, effective on January 1, 1981. The Comprehensive Plan policies which are relevant to these projects include:

Goal 2. Urban Development: Maintain Portland's role as the major regional employment, population and cultural center through public policies that encourage expanded opportunity for housing and jobs, while retaining the character of established residential neighborhoods and business centers.

Policy 2.10 Commercial Centers: Expand the role of major established commercial centers with retail, office, service and labor-intensive industrial activities which are compatible with the surrounding area . . .

Policy 3.1 Physical Conditions: Provide and coordinate programs to prevent the deterioration of existing structures and public facilities.

**Amendment of Five Existing Urban Renewal Plans to
Establish Maximum Indebtedness Limits**

Policy 5.1 Business Retention and Recruitment: Develop policies and programs which provide opportunities for local businesses to operate and grow in Portland . . .

Policy 5.11 Equalization of Economic Opportunity: Encourage equal opportunities for employment, career advancement, and business development for those segments of the population which have historically not participated fully in the Portland economy.

3. Albina Community Plan

The approved Albina Community Plan is a significant amendment to the City's Comprehensive Plan. The objectives of the Albina Plan relevant to these projects are:

Support existing businesses.

Focus on key commercial nodes, particularly those along NE Martin Luther King Jr. Blvd.

Create local jobs by attracting new business and investments.

4. Urban Renewal Report on 4th Amendment

Relevant sections are:

Section 500: Commercial revitalization on Martin Luther King Jr. Boulevard is a high priority of the Albina Community Plan and the Development Commission.

5. Prosperous Portland, January, 1994

Note: Although some elements of this plan have been incorporated into Portland's Comprehensive Plan the Prosperous Portland Plan is not a part of the Comprehensive Plan.

Relevant sections are:

Policy 3. Improve the business climate for minority-owned businesses. The City of Portland establishes a commitment to improving the business climate for minority-owned businesses operating within the city.

Amendment of Five Existing Urban Renewal Plans to Establish Maximum Indebtedness Limits

Policy 6. Encourage small business development. The City of Portland recognizes the importance of small businesses to the Portland economy and will emphasize efforts that support and nurture their retention and growth.

6A: The City and its partners will pursue loan opportunities at attractive terms and rates for small businesses throughout the City. City loans will seek an equal private match when possible. The City's loan programs will focus particularly on businesses within target industries and businesses located in target redevelopment areas.

6B: The City, working with its private and public partners, will ensure that adequate technical assistance resources to assist small businesses with skill development are available.

6C: The City, working with public and private partners, will ensure that resources are available to meet small business information needs.

C. Authorization for Projects

These projects are authorized by the following sections of the Oregon Convention Center Urban Renewal Plan:

Section 601 - Project and Improvement Activities

B. Redevelopment Through New Construction.

- 1. Intent: It is the intent of the Plan to stimulate new private investment on vacant or under-utilized property to achieve the objectives of this Plan.**
- 2. Method: Redevelopment through new construction may be achieved in two ways:**
 - a). By property owners, with or without financial assistance by the Development Commission.**
 - b) By acquisition of property by the Development Commission for resale to others for redevelopment.**

**Amendment of Five Existing Urban Renewal Plans to
Establish Maximum Indebtedness Limits**

3. **Redevelopment Financing.** The Development Commission, with funds available to it, is authorized to promulgate rules and guidelines, establish financial assistance programs and provide below-market rate interest and market rate interest loans and provide such other forms of financial assistance to property owners as it may deem appropriate in order to achieve the objectives of this Plan.

C. Redevelopment Through Rehabilitation

1. **Intent:** It is the intent of the Plan to encourage conservation and rehabilitation of existing buildings where feasible and practical, and to promote the preservation of historic structures which can be economically rehabilitated.
2. **Method:** Rehabilitation and conservation may be achieved in three ways:
 - a) By owner and/or tenant activity, with or without financial assistance by the Development Commission;
 - b) By enforcement of existing City codes and ordinances;
 - c) By acquisition of property by the Development Commission for rehabilitation by the Development Commission or resale for rehabilitation by others. . . .
3. **Rehabilitation Financing.** The Development Commission, with funds available to it, is authorized to promulgate rules and guidelines, establish financial assistance programs and provide below-market rate interest and market rate interest loans or other assistance to:
 - a) The owners of buildings which are in need of rehabilitation and which are economically capable of same, or:
 - b) To persons desiring to acquire or lease property from the Development Commission.

**Amendment of Five Existing Urban Renewal Plans to
Establish Maximum Indebtedness Limits**

D. Conclusions

1. MLK Predevelopment Assistance

The professional assistance provided through this project directly supports Plan Goal #2 to target jobs and businesses to benefit Northeast Portland residents, and more specifically to 2.3 to direct investment assistance to economically disadvantaged neighborhoods such as the MLK area. This project is consistent with the Plan.

2. MLK Storefront Grant Program

This project is not only directly supportive of Goals 1.2 and 2.3 to upgrade existing facilities and provide direct assistance to economically disadvantaged areas, it also supports Goal 6 to stabilize neighborhoods by revitalizing the commercial storefronts. This encourages additional private investment in the area and provides safe, attractive areas for neighborhood residents. This project is consistent with the Plan.

3. MLK Equity Loan Fund

This project supports Goal 2.3 to direct investment assistance to economically disadvantaged neighborhoods. It is also supportive of the Portland Comprehensive Plan policy 5.11 to encourage business development for segments of the population which have historically not participated fully in the local economy. MBE's and WBE's meet this description. This project is consistent with the Plan.

4. MLK Mixed Use Development

This project is directly supportive of Goal 6.2 to foster mixed use development within the Urban Renewal Area as mutually supportive of retail opportunities and the maintenance of neighborhood values.

5. MLK Technical Assistance

This project is similar to the equity loan fund supporting MBE's and WBE's. This project provides the essential technical assistance needed for these historically disadvantaged segments of the population to create successful businesses.

**Amendment of Five Existing Urban Renewal Plans to
Establish Maximum Indebtedness Limits**

VI. SPECIAL PROJECTS

A. Project Descriptions and Cost Estimates

1. Headquarters Hotel

This project provides funding to purchase a site at Martin Luther King Jr. Blvd. and Hassalo Street for resale for a headquarters hotel. Also provides subsidy needed to attract a 400-700 room hotel.

The estimated cost for this project is \$7,961,409 between 1997/98 and 2001/02.

2. Repayment of WF Loan

This project repays debt to the Downtown Waterfront Urban Renewal Plan used for costs of developing the Plan and for funding initial land acquisition activities under the Plan.

The cost is \$1,807,000 and repayment will be completed in FY 97/98.

B. Relationship to Goals and Objectives

1. Oregon Convention Center Urban Renewal Plan

These special projects conform to the following Goals and Objectives of the Oregon Convention Center Urban Renewal Plan:

Goal 1 Maximize the regional job potential of the Oregon Convention Center.

1.1 Recruit at least one headquarters hotel in the immediate vicinity of the OCC to capitalize on the Oregon Convention Center's capacity.

Goal 3 Create opportunities within the area for businesses to expand and service the convention trade.

3.1 Encourage lodging, entertainment, restaurant and retail development in the corridor between the Oregon Convention Center and the Lloyd Center.

Amendment of Five Existing Urban Renewal Plans to Establish Maximum Indebtedness Limits

2. **Oregon Convention Center Area Policies and Procedures Guide**
The City Council adopted the Oregon Convention Center Area Policies and Procedures Guide on December 28, 1988. The relevant policies are:

1. The Oregon Convention Center shall be the focus of new industry in the area, and public actions shall be undertaken to support maximizing its utilization and regional job potential.

Efforts shall be undertaken to secure at least one headquarters hotel in the immediate vicinity of the Oregon Convention Center.

3. **Urban Renewal Report for the Oregon Convention Center Plan**
The Urban Renewal Report for the Oregon Convention Center Plan, adopted May 18, 1989, Section 501, states:

Headquarters Hotel: As one of the highest priority projects authorized by the Urban Renewal Plan, this 600-800 room highly specialized facility to be located near the Oregon Convention Center is estimated to cost \$80 million, principally from private investment. Approximately \$20 million of tax increment funded public investment will be necessary to bring this project, a generator of considerable economic impact, to fruition.

C. Authorization for Project

This project is authorized by the following sections of the Oregon Convention Center Urban Renewal Plan:

Section 601 - Project and Improvement Activities

B. Redevelopment Through New Construction.

1. **Intent:** It is the intent of the Plan to stimulate new private investment on vacant or under-utilized property to achieve the objectives of this Plan.
2. **Method:** Redevelopment through new construction may be achieved in two ways:

Amendment of Five Existing Urban Renewal Plans to Establish Maximum Indebtedness Limits

- a) By property owners, with or without financial assistance by the Development Commission.
 - b) By acquisition of property by the Development Commission for resale to others for redevelopment.
3. **Redevelopment Financing.** The Development Commission, with funds available to it, is authorized to promulgate rules and guidelines, establish financial assistance programs and provide below-market rate interest and market rate interest loans and provide such other forms of financial assistance to property owners as it may deem appropriate in order to achieve the objectives of this Plan.

D. Conclusion

1. **Headquarters Hotel**

This project purchases the property and provides the necessary subsidy to make this high priority project feasible. The project responds to Goal 1 of the Plan.

2. **WF Loan Repayment**

This project repays debt to the Downtown Waterfront Urban Renewal Plan used for costs of developing the Plan and for funding initial land acquisition activities under the Plan. The land acquisition was for part of the Headquarters Hotel site, discussed above. Repayment of debt incurred for preparation of the Plan is an eligible expenditure under the Plan.



SOUTH PARK BLOCKS URBAN RENEWAL AREA

EXHIBIT 1

RENEWAL AREA BOUNDARY

- PORTLAND STATE UNIVERSITY RENEWAL AREA
- SOUTH AUDITORIUM RENEWAL AREA
- - - DOWNTOWN WATERFRONT RENEWAL AREA
- SOUTH PARK BLOCKS RENEWAL AREA
- ▨ EXPANSION AREA OF SOUTH PARK BLOCKS RENEWAL AREA

**Amendment of Five Existing Urban Renewal Plans to
Establish Maximum Indebtedness Limits**

**SOUTH PARK BLOCKS DISTRICT
URBAN RENEWAL PLAN
AMENDMENT DESCRIPTIONS & FINDINGS**

Findings for projects within the South Park Blocks Urban Renewal Plan (the "Plan") are grouped below according to the following categories: Housing, Employment, Older/Historic Buildings, Transportation, Parks, Parking, Neighborhood Development and Environmental. These findings are organized by project category. The projects are first described in scope, schedule and estimated cost (including inflation), then followed by a section which lists how the projects in this category relate to the goals and objectives of the Plan and related documents. A section then follows which specifies the section(s) of the Plan which give specific authorization for the projects within the category. Finally, the conclusion states how each project implements the Plan and is therefore appropriate for including as a component of the maximum amount of indebtedness to be issued under the Plan.

I. HOUSING

A. Project Descriptions and Cost Estimates

1. Preservation

Acquisition of existing multi-family residential properties with expiring HUD subsidies, using City staffed Preservation task force. One project every two years.

The estimated project cost is \$6,496,000 between 1998/99 and 2005/06, based on current costs of \$22,000 per unit and 295 units.

2. Mixed Income/Use

Financing of higher density, mixed income rental units.

The estimated project cost is \$18,079,000 between 1997/98 and 2008/09, based on current costs of \$20,000 per unit and 904 units.

**Amendment of Five Existing Urban Renewal Plans to
Establish Maximum Indebtedness Limits**

3. Affordable

Financing of low and very low income higher density rental housing units.

The estimated project cost is \$36,381,000 between 1997/98 and 2008/09, based on current costs of \$28,000 per unit and 1,303 units.

4. Site Acquisition and Development

This project allows the acquisition of vacant or underdeveloped property and predevelopment assistance for development for housing and mixed residential/commercial uses.

The estimated project cost is \$8,074,000 between 1998/99 and 2008/09, based on acquisition three 20,000 sf sites @ \$75,000 per sf, project management @ \$425,000 per site and loan subsidies of \$7,000 per unit.

5. Neighborhood Commercial Service

Rent subsidies for commercial uses in mixed use (residential/commercial) projects to promote more neighborhood services.

The estimated project cost is \$8,406,000 between 1998/99 and 2008/09, based on four spaces of 1,700 sf and rental rates subsidies of \$10/sf.

6. Ownership

Assist households up to 120% of median income to purchase homes through down payment.

The estimated project cost is \$4,204,000 between 1998/99 and 2008/09, based on \$30,000 per unit for 140 units.

**Amendment of Five Existing Urban Renewal Plans to
Establish Maximum Indebtedness Limits**

B. Relationship to Goals and Objectives

1. South Park Blocks Urban Renewal Plan

These projects conform to the following Goals and Objectives of the South Park Blocks Urban Renewal Plan:

Goal 1. Urban Development

A. General Goal. Maintain Portland's role as the major regional employment, population, cultural center through public policies that encourage expanded opportunity for housing and jobs while retaining the character of established residential, neighborhood and business centers.

B. Specific Goals (Referenced in Plan, from City's Comprehensive Plan.)

1. Downtown Portland - Reinforce the downtown's position as the principal commercial, service, cultural, and high density housing center in the city and the region. (Comprehensive Plan 2.10)
2. Living Closer to Work - Locate greater residential densities near major employment centers. (Comprehensive Plan 2.15)
5. Urban Diversity - Promote a range of living environments and employment opportunities for city residents in order to attract and retain a stable and diversified population. (Comprehensive Plan 2.2)

**Amendment of Five Existing Urban Renewal Plans to
Establish Maximum Indebtedness Limits**

Goal 2. Housing Goal

A. General Goal. Give a high priority to increasing the number of residential accommodations in the downtown area for a mix of age and income groups, taking into account differing life styles; to provide a "quality" environment in which people can live recognizing that residents of downtown and adjacent areas are essential to the growth, stability and general health of a metropolitan city. (Downtown Plan).

- 1. Provide a wide range of housing types to meet the various needs and demands of diverse populations.**
 - a. Create new housing for small middle-income households.** The City recognizes the desirability of an economically and socially balanced Downtown which is now predominantly low-income. It also recognizes the significant and growing demand for smaller units which are especially suitable downtown. (Downtown Housing Policy) Develop 1,600 units to meet the City's goal of 2,500 new housing units.
 - b. Maintain the existing number of low and moderate income housing units.** (Downtown Housing Policy).
 - Incorporate low and moderate income housing equal to 15% of the units of all new projects.
 - Assess impact of new development on other existing housing in Area in order to prevent or mitigate potential displacement.
 - Support preservation and development of low- and moderate-income housing by both non-profit and for-profit entities consistent with City policy to meet the City's adopted numeric goals for housing in the downtown.
- 2. Develop and support services and amenities necessary for a quality neighborhood as well as assisting the maintenance and production of substantial and well designed housing.** The City recognizes the importance of housing in the context of a 'neighborhood'.

**Amendment of Five Existing Urban Renewal Plans to
Establish Maximum Indebtedness Limits**

Goal 6. Employment and Support Services to Support Housing

- A. General Goals. Provide the supportive services which create the sense of a residential neighborhood.**

Support activities which provide Area residents new employment opportunities, encouraging downtown living in close proximity to places of work.

2. Central City Plan

The South Park Blocks Urban Renewal Plan was prepared in conformity with the Central City Plan of the City of Portland, adopted March 24, 1988. The policies which are relevant to these projects include:

Policy 3 - Housing: Maintain the Central City's status as Oregon's principal high density housing area by keeping housing production in pace with new job creation.

3A: Promote the construction of at least 5000 new housing units in the Central City by the year 2010.

3B: Preserve and encourage rehabilitation of existing housing.

3C: Encourage the development of housing in a wide range of types and prices and rent levels.

3D: Foster the growth of housing to help reinforce the Central City as a lively urban area, especially during evenings.

Action Item H4: Use urban renewal and tax increment financing to foster the development and preservation of housing in urban renewal districts. . . .

**Amendment of Five Existing Urban Renewal Plans to
Establish Maximum Indebtedness Limits**

3. The Report to the South Park Blocks Urban Renewal Plan, adopted July, 1985 and updated January, 1990.

Relevant sections are:

Section VI. C. Redevelopment Financing Fund

The City of Portland has had significant goals to encourage downtown housing since the adoption of the 1979 downtown Housing Policy. ...

The South Parks Blocks Urban Renewal Plan provides for the provision of financial assistance to property owners within the Area for the redevelopment of underutilized property through new construction, and the rehabilitation and conservation of existing structures of historic value or where such rehabilitation is economically feasible and will extend the useful life of the housing structure. Acquisition financing is also an eligible redevelopment activity where appropriate to achieve housing goals. ...

The Plan specifies the creation of 1600 new middle-income housing units. To date, approximately 350 units have been completed, leaving a balance of 1250 units to be built during the remainder of the Plan. The anticipated costs of creating the remaining 1250 new middle-income units is \$33 million. To date, approximately \$5 million has been spent.

The Plan also directs that existing low- and moderate-income housing be preserved. Housing will be preserved both through rehabilitation by private owners and acquisition and rehabilitation by non-profit agencies. It is anticipated that \$20 million will be used for preservation activities throughout the Area.

In addition to the housing preservation goal, the Plan also enables creation of low- and moderate-income housing, in keeping with the Downtown Housing Policy (1979)-goal of achieving and maintaining an inventory of 5183 units throughout the downtown. Currently, an additional 592 units of low- and moderate-income housing must be created in the Downtown to achieve the 5183 goal. Within the Area, approximately 350 new units will be developed at an expected cost of \$7 million, assuming that development opportunities

Amendment of Five Existing Urban Renewal Plans to Establish Maximum Indebtedness Limits

exist elsewhere within the downtown to create additional new units in order to achieve the overall 5183 goal.

4. Central City 2000 Strategy

Note: Although some elements of this Strategy have been incorporated into Portland's Comprehensive Plan the Central City 2000 Strategy is not a part of the Comprehensive Plan.

Relevant sections are:

Housing.

Foster middle-income housing projects in the Central City. Program \$4 million per year, on average, of tax increment funds for mixed- or middle-income housing projects in the Central City.

Amend the City Ordinance relating to rental housing to allow tax abatement for owner-occupied housing.

University District.

The University District is envisioned as a place where housing, education and cultural and commercial activities come together to form a unique and vital neighborhood. This concept is expected to make the District a place where people will want to live because of its intellectual and cultural life. The following actions should be undertaken:

Implement University District Housing Initiative

- Construct 1500 new housing units.
- Half would be market rate and half would be affordable housing.

Amendment of Five Existing Urban Renewal Plans to Establish Maximum Indebtedness Limits

5. Prosperous Portland, January, 1994

Note: Although some elements of this plan have been incorporated into Portland's Comprehensive Plan the Prosperous Portland Plan is not a part of the Comprehensive Plan.

Relevant sections are:

Physical Development and Infrastructure - Central City [includes South Park Blocks area]

Strategy C: The City will maintain a strong public advocacy role and capability for forming public/private partnerships to ensure balanced housing development throughout the Central City. The City will work to establish effective public policy incentives and funding support for housing development of varying types and serving middle, moderate and low-income levels in the Central City. For example, prototypes for market rate infill and transit supportive housing are needs.

Strategy J: The City will establish effective policy and financial incentives to stimulate housing development to meet the needs of a full range of households, with a goal of addressing a high growth scenario of 2600 moderate and middle-income residential units in three years, and a need for 10,000 low and moderate income units over the next ten years.

C. Authorization for Projects

These projects are authorized by the following sections of the South Park Blocks Urban Renewal Plan:

Section 600 - Project Activities

1. Redevelopment Through New Construction.

A. Intent: It is the intent of this Plan to stimulate new private investment on vacant or under-utilized property to achieve the objectives of this Plan.

**Amendment of Five Existing Urban Renewal Plans to
Establish Maximum Indebtedness Limits**

- B. Method: Redevelopment through new construction may be achieved in two ways:
 - a) By property owners, with or without financial assistance by the Development Commission.
 - b) By acquisition of property by the Development Commission for resale to others for redevelopment.

- C. Redevelopment Financing. The Development Commission, with funds available to it, is authorized to promulgate rules and guidelines, establish loan programs and provide below-market interest rate and market rate loans and provide such other forms of financial assistance to property owners and those desiring to acquire property, as it may deem appropriate in order to achieve the objectives of this Plan.

2. Redevelopment Through Rehabilitation

- A. Intent: It is the intent of the Plan to encourage conservation and rehabilitation of existing buildings and to promote the preservation of historical structures which can be economically rehabilitated.

- B. Method: Rehabilitation and conservation may be achieved in three ways:
 - 1) By owner and/or tenant activity, with or without financial assistance by the Development Commission;
 - 2) By enforcement of existing City codes and ordinances;
 - 3) By acquisition of property by the Development Commission for rehabilitation by the Development Commission or resale for rehabilitation by others.

- C. Rehabilitation Financing. The Development Commission, with funds available to it, is authorized to promulgate rules and guidelines, establish loan programs and provide below-market interest rate and market rate loans to owners of buildings, or those intending to acquire buildings, which are in need of rehabilitation and which are economically capable of same.

**Amendment of Five Existing Urban Renewal Plans to
Establish Maximum Indebtedness Limits**

D. Conclusions

1. Preservation

This project preserves existing affordable housing in the District. It supports Goal 2.1.b. calling for the maintenance of the existing number of low and moderate housing units in the Area. One project will be done every two years. The project is consistent with the Plan.

2. Mixed Income/Use

Goal 2, the Housing Goal, gives high priority to increasing the amount of housing downtown for a range of income groups, and specifies the creation of 1600 units of middle-income households. This goal also calls for support services necessary for creation of a neighborhood. This project both creates housing units and commercial support services. The project is consistent with the Plan.

3. Affordable Housing

This project supports Goal 2, the Housing Goal, by helping achieve the number of low and moderate income housing units called for in the Downtown Housing Policy. This project is consistent with the Plan.

4. Site Acquisition/ Predevelopment Planning

This project provides for acquisition of housing sites for sale to redevelopers in furtherance of Goal 2, the Housing Goal, as well as provides the necessary predevelopment planning for the sites. The project is consistent with the Plan.

5. Neighborhood Commercial Service

Section A2 of the Housing Goal calls for development of support services and amenities necessary for a quality neighborhood. The project is also supportive of Goal 6 to provide support services for a sense of neighborhood. The project is consistent with the Plan.

6. Home Ownership

Besides supporting the Housing Goal (Goal 2) call for additional middle-income housing, this project assists in creating the stable neighborhoods which result from pride of ownership. Goal 1, Section 1.B.5 promotes a range of living environments in order to attract and retain a stable and diversified population. Home

Amendment of Five Existing Urban Renewal Plans to Establish Maximum Indebtedness Limits

ownership helps accomplish this goal. The project is consistent with the Plan.

II. OLDER BUILDINGS

A. Project Descriptions and Cost Estimates

1. Storefront Loans

Expand successful loan program to West End Retail area to revitalize area and commercial and neighborhood services. Ten loans per year.

The estimated project cost is \$887,000 between 1998/99 and 2004/05.

2. Seismic/Rehabilitation

This projects provides funds to rehabilitate older buildings for commercial or residential use, including funds to meet new code requirements, such as seismic or ADA requirements.

The estimated project cost is \$4,447,000 between 1999/00 and 2008/09.

3. Simon Benson House

Provide a share of the funding for the acquisition , relocation and rehabilitation of the Simon Benson House, a significant Portland landmark.

The estimated project cost is \$638,000 in 1998/99.

**Amendment of Five Existing Urban Renewal Plans to
Establish Maximum Indebtedness Limits**

B. Relationship to Goals and Objectives

1. South Park Blocks Urban Renewal Plan

These projects conform to the following Goals and Objectives of the South Park Blocks Urban Renewal Plan:

Goal 1. Urban Development

A. General Goal. Maintain Portland's role as the major regional employment, population, cultural center through public policies that encourage expanded opportunity for housing and jobs while retaining the character of established residential, neighborhood and business centers.

B. Specific Goals.

1. Downtown Portland - Reinforce the downtown's position as the principal commercial, service, cultural, and high density housing center in the city and the region. (Comp Plan 2.10)

5. Urban Diversity - Promote a range of living environments and employment opportunities for city residents in order to attract and retain a stable and diversified population. (Comp Plan 2.2)

Goal 5. Historic Preservation

A. General Goal. Identify, preserve, protect and dramatize historical structures and locations within downtown. (Downtown Plan).

Promote the conservation of designated City landmarks.

2. Central City Plan, August, 1988.

Relevant sections are:

Policy 1: Economic Development

1F: Support the retention and expansion of existing businesses while attracting and encouraging new businesses in the Central City.

Amendment of Five Existing Urban Renewal Plans to Establish Maximum Indebtedness Limits

3. Prosperous Portland, January, 1994:

Note: Although some elements of this plan have been incorporated into Portland's Comprehensive Plan the Prosperous Portland Plan is not a part of the Comprehensive Plan.

Relevant sections are:

Business Development

Policy 6. Encourage Small Business Development. The City of Portland recognizes the importance of small businesses to the Portland economy and will emphasize efforts that support and nurture their growth.

Strategy 6A: The City and its partners will pursue loan opportunities at attractive rates for small businesses throughout the City. City loans will seek an equal private match when possible. The City's loan programs will focus particularly on businesses within target industries and businesses in targeted redevelopment areas.

Physical Development and Infrastructure

Policy 14. Encourage Urban Development and Redevelopment. The City of Portland will tailor its programs and regulations to meet the needs of and encourage investment in the development and redevelopment of urban land and buildings for employment and housing strategies.

Central City Strategy I: The City will support and assist in the preservation and rehabilitation of historic buildings in the Central City area through appropriate regulations and code enforcement, financial incentives, and technical assistance.

4. Central City 2000 Strategy:

Note: Although some elements of this Strategy have been incorporated into Portland's Comprehensive Plan the Central City 2000 Strategy is not a part of the Comprehensive Plan.

Business Climate - Renovation of Older Buildings: Ensure a Supply of Renovated Low-cost Commercial Space. The City should establish a program to encourage the renovation of older commercial buildings to:

- (1) Mitigate the financial impact of increasing code requirements on an aging building stock and

**Amendment of Five Existing Urban Renewal Plans to
Establish Maximum Indebtedness Limits**

- (2) Ensure an adequate supply of moderate-cost office space in the Central City to help retain and attract jobs.

C. Authorization for Projects

These projects are authorized by the following sections of the South Park Blocks Urban Renewal Plan:

Section 600 - Project Activities

2. Redevelopment Through Rehabilitation

- A. Intent: It is the intent of the Plan to encourage conservation and rehabilitation of existing buildings and to promote the preservation of historical structures which can be economically rehabilitated.
- B. Method: Rehabilitation and conservation may be achieved in three ways:
- 1) By owner and/or tenant activity, with or without financial assistance by the Development Commission;
 - 2) By enforcement of existing City codes and ordinances;
 - 3) By acquisition of property by the Development Commission for rehabilitation by the Development Commission or resale for rehabilitation by others.
- C. Rehabilitation Financing. The Development Commission, with funds available to it, is authorized to promulgate rules and guidelines, establish loan programs and provide below-market interest rate and market rate loans to owners of buildings, or those intending to acquire buildings, which are in need of rehabilitation and which are economically capable of same.

Amendment of Five Existing Urban Renewal Plans to Establish Maximum Indebtedness Limits

D. Conclusions

1. Storefront Loans

This project is consistent with Plan Goal #1 to encourage expanded opportunity for jobs while retaining the character of neighborhoods and business centers. These loans help revitalize neighborhoods by investing in the existing stock of buildings which are more affordable for small businesses.

2. Seismic/Rehabilitation

As with the Storefront Loan program above, this project helps revitalize neighborhoods by upgrading existing buildings and create affordable locations for small businesses. Safety is enhanced by upgrading buildings to new seismic codes. The project is also consistent with the Central City 2000 strategy to renovate existing buildings, including assistance with meeting new code requirements. This project is consistent with the Plan.

3. Simon Benson House

This project meets Goal #5, Historic Preservation, by helping to preserve a significant City historic landmark building within the Urban Renewal Area. The project is consistent with the Plan.

III. TRANSPORTATION AND INFRASTRUCTURE

A. Project Descriptions and Cost Estimates

1. University District - Plaza

Assist PSU with capital funding for a portion of the Urban Center Plaza.

The estimated project cost is \$2,961,000 between 1998/99 and 1999/00.

2. University District - Coordination

Coordination with and technical assistance to PSU to carry out University District Plan.

The estimated project cost is \$392,000 2000/01 and 2008/09.

**Amendment of Five Existing Urban Renewal Plans to
Establish Maximum Indebtedness Limits**

- 3. University District - 5th/6th Avenue Pedestrian Improvements**
Streetscape improvements between SW Jefferson and Jackson Streets to enhance pedestrian movement and safety and to make a physical connection with the Transit Mall. Twenty block faces at \$200,000 per face.

The estimated project cost is \$5,411,000 between 2002/03 and 2003/04.

- 4. University District - 4th Avenue Pedestrian Improvements**
Streetscape improvements between SW Lincoln and Market Streets for a more attractive pedestrian environment along the eastern edge of University District. Ten block faces at \$100,000 per face.

The estimated project cost is \$1,504,000 between 2004/05 and 2005/06.

- 5. Commercial Park Blocks Pedestrian Improvements**
Streetscape improvements to enhance pedestrian traffic and create a physical connection between South and North Park Blocks (Burnside to Salmon).

The estimated project cost is \$3,360,000.

- 6. Streetscape (West End) Pedestrian Improvements**
Sidewalk improvements between 10th - 13th/Alder-Taylor streets to upgrade west end retail/residential area.

The estimated project cost is \$6,300,000 between 1998/99 and 2002/03.

- 7. Streetscape (South End) Pedestrian Improvements**
Sidewalk improvements between 10th - 13th/ Market- Main streets to improve cultural district and South Park Blocks residential neighborhoods.

The estimated project cost is \$6,833,000 between 2000/01 and 2004/05.

**Amendment of Five Existing Urban Renewal Plans to
Establish Maximum Indebtedness Limits**

8. Cultural Center Parking Garage

Construct a 300 space garage to serve cultural institutions and residential neighborhood visitors; develop with 100 unit housing project above.

The estimated project cost is \$9,245,000 between 1998/99 and 2000/01.

9. Cultural Center Main Street Art Feature

Completion of Main Street art feature on existing pad within street right of way which is already prepared for an art feature.

The estimated project cost is \$623,000 in 1999/00.

10. Cultural Center South Park Blocks Performance Area

Completion of performance stage within northernmost South Park Blocks.

The estimated project cost is \$662,000 in 2001/02.

11. Oregon Historical Society Area Streetscape

Additional improvements related to future redevelopment of OHS into a major mixed use facility.

The estimated project cost is \$653,000 in 2001/02.

**Amendment of Five Existing Urban Renewal Plans to
Establish Maximum Indebtedness Limits**

B. Relationship to Goals and Objectives

1. South Park Blocks Urban Renewal Plan

These projects conform to the following Goals and Objectives of the South Park Blocks Urban Renewal Plan:

Goal 3. Public Improvements to Support Housing, Cultural, Campus, Retail and Park Areas.

A. General Goals. Provide improvements as necessary to strengthen the downtown's role as the region's entertainment, cultural and retail center. (Downtown Plan Central City Plan)

Stimulate private conservation, rehabilitation and development within the Area through the implementation of a program of Public Improvements.

1. Establish the South Park Blocks as an art and cultural center in the City and region.
2. Establish a physical and visual link between the South Park Blocks and the North Park Blocks, as well as the cultural center, light rail, and retail core.
4. Implement a program of public improvements to enhance pedestrian safety and amenities in the vicinity of the Performing Arts Center and elsewhere within the Area as needed.

Goal 4. Parking and Circulation

A. General Goal. Maintain a public parking policy to manage a system of parking which will best serve all downtown activities.

2. Enhance accessibility and availability of parking for visitors of Area cultural institutions.
3. Provide adequate parking to support new housing developments.

**Amendment of Five Existing Urban Renewal Plans to
Establish Maximum Indebtedness Limits**

**2. Report on the First Amendment to the South Park Blocks Urban
Renewal Plan, adopted January, 1990.**

Relevant sections are:

Chapter V.

Project: Street Lighting, Trees, Sidewalks, Other Pedestrian Amenities. Deficiency Addressed: Provide a more attractive and safer pedestrian environment for downtown workers and residents. Improve circulation.

Project: Parking. Deficiency Addressed: Under supply of parking for cultural center area.

Chapter VI.

A. Pedestrian Safety and Amenities. A significant program of public improvements oriented toward improved pedestrian safety, comfort and circulation was identified in the AX Zone Development Notebook as an essential element in the Area's rehabilitation and redevelopment. The Central City Plan, adopted in 1988, also calls for additional public improvements in the entire Area.

3. Central City Plan, August, 1988.

Relevant sections are:

Policy 1 - Economic Development

Action Proposal ED3: Provide an adequate and affordable supply of Downtown short-term parking.

Policy 4 - Transportation.

4D: Recognize that parking is an important element in the transportation system which supports growth and ensure that each district has adequate parking . . .

Action Proposal T10: Create a safe, clear and pleasant system of walkways and bikeways.

**Amendment of Five Existing Urban Renewal Plans to
Establish Maximum Indebtedness Limits**

Policy 9 - Culture and Entertainment. Provide and promote facilities, programs and public events and festivals that reinforce the Central City's role as a cultural and entertainment center for the metropolitan and northwest region.

9B: Increase the number, diversity and clustering of public and private art and entertainment facilities.

Action Proposal C2: Provide additional parking for the Park Blocks Cultural District.

Action Proposal C3: Commission a major art work to be placed on the island on SW Main Street in the South Park Blocks.

Policy 10 - Education.

10D: Encourage a partnership between educational and cultural institutions and business to improve opportunities for learning and expanding Portland's economic base.

Policy 12 - Urban Design. Enhance the Central City as a livable, walkable area which focuses on the river and captures the glitter and excitement of city living.

12A: Create a rich and enjoyable environment for pedestrians throughout the Central City.

4. Prosperous Portland, January, 1994

Note: Although some elements of this plan have been incorporated into Portland's Comprehensive Plan the Prosperous Portland Plan is not a part of the Comprehensive Plan.

Relevant sections are:

Physical Development and Infrastructure

Policy 13 - Target Infrastructure Development. The City of Portland will invest in infrastructure that fosters physical development to increase the City's economic and tax base in targeted geographic areas [includes Central City].

Amendment of Five Existing Urban Renewal Plans to Establish Maximum Indebtedness Limits

Strategy 13G: The City will take advantage of and pursue special opportunities for infrastructure and physical development that arise from land and building availability; outside funding availability; private business interests (Oregon Arena), etc., if they meet the City's economic development goal.

Central City Sub-districts: Downtown/Old Town, Action Item 1: The City will encourage and support development of parking structures that contribute to the health of existing B and C office buildings, the cultural district and the retail core of downtown.

5. Central City 2000 Strategy

Note: Although some elements of the Strategy have been incorporated into Portland's Comprehensive Plan the Central City 2000 Strategy is not a part of the Comprehensive Plan.

Relevant sections are:

University District - Urban Center and University Plaza: The University Plaza will be the gateway to the University District. The plaza will serve as the front-door to the ground-floor retail in the urban center. It will also be a major transit hub linking the South Transit Mall Extension, the Central City Streetcar and, in the future, the South-North Light Rail line.

C. Authorization for Projects

These projects are authorized by the following sections of the South Park Blocks Urban Renewal Plan:

Section 600 - Project Activities

5. Public Improvements

A. Intent. Public facilities and utilities may be improved or constructed within public rights-of-way, easements, or on public property. These may include storm and sanitary sewer improvements, street lighting installation, landscaping, street improvements, pedestrian malls, parking facilities, parks, open space development and public restrooms. . . .

Amendment of Five Existing Urban Renewal Plans to Establish Maximum Indebtedness Limits

- B. Anticipated Improvements.** Public improvements may include the construction, reconstruction, repair or replacement of sidewalks, streets, pedestrian amenities and public infrastructure including, but not limited to:
- 1) New curbs and gutters, including curb extensions into on-street parking areas;
 - 2) Storm water, sanitary sewer and other public or private utilities;
 - 3) New sidewalks or other pedestrian improvements and streets;
 - 4) Trees, shrubs, flowering plants, ground covers, and other plant materials including irrigation systems, soil preparation and/or containers to support same;
 - 5) Tables, benches and other street furniture including kiosks, phone booths, drinking fountains, decorative fountains, street lights and traffic control devices;
 - 6) Special graphics and signage for directional, informational purposes;
 - 7) Sidewalk awnings, canopies and other weather-sheltering structures for the protection of pedestrians;
 - 8) On and off-street parking facilities.

D. Conclusions

1. Plaza

This project particularly supports Goal 3.A.4. to create public improvements which enhance pedestrian amenities in the District. This project helps link the PSU area into the rest of the District link between transit connections in the area and the university. The project is consistent with the Plan.

**Amendment of Five Existing Urban Renewal Plans to
Establish Maximum Indebtedness Limits**

2. Coordination

This project provides planning funds necessary to ensure that adequate coordination occurs between the City and PSU in order that the best interests of the residents and businesses in the area are met in carrying out the University District Plan projects in the South Park Blocks Urban Renewal Plan. This project is consistent with the Plan.

3. 5th/6th Avenue Pedestrian Improvements

Pedestrian improvements are specifically envisioned by the Plan, particularly Goal 3.A.4. calling for enhanced pedestrian safety and amenities in the District. This project is consistent with the Plan.

4. 4th Avenue Pedestrian Improvements

Pedestrian improvements are specifically envisioned by the Plan, particularly Goal 3.A.4. calling for enhanced pedestrian safety and amenities in the District. This project is consistent with the Plan.

5. Commercial Park Blocks Pedestrian Improvements

This project carries out Goal 3.A.2. to establish a physical and visual link between the North and South Park Blocks. This project is consistent with the Plan.

6. Streetscape (West End) Pedestrian Improvements

Pedestrian improvements are specifically envisioned by the Plan, particularly Goal 3.A.4. calling for enhanced pedestrian safety and amenities in the District. This project is consistent with the Plan.

7. Streetscape (South End) Pedestrian Improvements

Pedestrian improvements are specifically envisioned by the Plan, particularly Goal 3.A.4. calling for enhanced pedestrian safety and amenities in the District and Goal 3.A.1. to establish the South Park Blocks as a cultural center. Upgraded pedestrian facilities enhance the attractiveness of the area as a cultural center. This project is consistent with the Plan.

**Amendment of Five Existing Urban Renewal Plans to
Establish Maximum Indebtedness Limits**

- C. **Redevelopment Financing.** The Development Commission, with funds available to it, is authorized to promulgate rules and guidelines, establish loan programs and provide below-market interest rate and market rate loans and provide such other forms of financial assistance to property owners and those desiring to acquire property, as it may deem appropriate in order to achieve the objectives of this Plan.

2. **Redevelopment Through Rehabilitation**

- A. **Intent:** It is the intent of the Plan to encourage conservation and rehabilitation of existing buildings and to promote the preservation of historical structures which can be economically rehabilitated.
- B. **Method:** Rehabilitation and conservation may be achieved in three ways:
 - 1) By owner and/or tenant activity, with or without financial assistance by the Development Commission;
 - 2) By enforcement of existing City codes and ordinances;
 - 3) By acquisition of property by the Development Commission for rehabilitation by the Development Commission or resale for rehabilitation by others.
- C. **Rehabilitation Financing.** The Development Commission, with funds available to it, is authorized to promulgate rules and guidelines, establish loan programs and provide below-market interest rate and market rate loans to owners of buildings, or those intending to acquire buildings, which are in need of rehabilitation and which are economically capable of same.

**Amendment of Five Existing Urban Renewal Plans to
Establish Maximum Indebtedness Limits**

D. Conclusions

1. Science Park

This project is designed to carry out Goal 1 of the Plan to maintain Portland's role as the major regional employment center, by assisting with the location of a key target industry. Its location downtown will help meet the Region 2040 goal, outlined in the Central City 2000 Strategy, to create 71,300 new jobs downtown. This project is consistent with the Plan.

2. Opportunity Fund

This key redevelopment strategy to acquire vacant or underutilized sites for redevelopment for job creation is designed to add employment opportunities downtown, supporting Goal 1 of the Plan to reinforce the downtown's position as the principal commercial center in the region and by fully utilizing vacant land. The project is consistent with the Plan.

3. West End Core Area

Coordinate effort to develop and implement strategy to revitalize West End area.

**Amendment of Five Existing Urban Renewal Plans to
Establish Maximum Indebtedness Limits**

M. Harrison: Documents: Urban Renewal: 5 Amendments Report/PC 0/0/00